

**+NOTICE!!**

**These documents have been scanned!**

**Do not place un-scanned documents beneath this notice!**

**Do not remove this notice from this file!**

GPO Jacket No. 560-102  
Print Order 61540  
Rise Business Services, LLC  
Job=AZ15 9/11/2019



Box Number= AZ15232



Claim Begin-End: AMC450067-AMC450121

**1 Initial Receipt**




AZ15232-1

AMC450067-AMC455351

**United States Department of the Interior**  
**Bureau of Land Management**  
 DIV OF LANDS, MINRLS & ENERGY  
 ONE N CENTRAL AVE  
 PHOENIX, AZ 85004 -4427  
 Phone: 602-417-9200

Receipt	
No:	4116889

**Transaction #:** 4230294  
**Date of Transaction:** 03/21/2018

CUSTOMER:	
RESOLUTION COPPER COMPANY 4700 SOUTH DAYBREAK PARKWAY SOUTH JORDAN, UT 84095 US	 BY: <i>Rstn</i>

LINE #	QTY	DESCRIPTION	REMARKS	UNIT PRICE	TOTAL
1	55.00	LOCATABLE MINERALS / MINING CLAIMS- NEW, UNADJUD, ONE OR MORE AUTH NOS / NEW MINING CLAIMS MAINTENANCE FEE <b>CASES:</b> AMC450067/\$155.00, AMC450068/\$155.00, AMC450069/\$155.00, AMC450070/\$155.00, AMC450071/\$155.00, AMC450072/\$155.00, AMC450073/\$155.00, AMC450074/\$155.00, AMC450075/\$155.00, AMC450076/\$155.00, AMC450077/\$155.00, AMC450078/\$155.00, AMC450079/\$155.00, AMC450080/\$155.00, AMC450081/\$155.00, AMC450082/\$155.00, AMC450083/\$155.00, AMC450084/\$155.00, AMC450085/\$155.00, AMC450086/\$155.00, AMC450087/\$155.00, AMC450088/\$155.00, AMC450089/\$155.00, AMC450090/\$155.00, AMC450091/\$155.00, AMC450092/\$155.00, AMC450093/\$155.00, AMC450094/\$155.00, AMC450095/\$155.00, AMC450096/\$155.00, AMC450097/\$155.00, AMC450098/\$155.00, AMC450099/\$155.00, AMC450100/\$155.00, AMC450101/\$155.00, AMC450102/\$155.00, AMC450103/\$155.00, AMC450104/\$155.00, AMC450105/\$155.00, AMC450106/\$155.00, AMC450107/\$155.00, AMC450108/\$155.00, AMC450109/\$155.00, AMC450110/\$155.00, AMC450111/\$155.00, AMC450112/\$155.00, AMC450113/\$155.00, AMC450114/\$155.00, AMC450115/\$155.00, AMC450116/\$155.00, AMC450117/\$155.00, AMC450118/\$155.00, AMC450119/\$155.00, AMC450120/\$155.00, AMC450121/\$155.00		- n/a -	8525.00

<p>2</p> <p>55.00</p>	<p>LOCATABLE MINERALS / MINING CLAIMS- NEW,UNADJUD, ONE OR MORE AUTH NOS / NEW MINING CLAIMS LOCATION FEE <b>CASES:</b> AMC450067/\$37.00, AMC450068/\$37.00, AMC450069/\$37.00, AMC450070/\$37.00, AMC450071/\$37.00, AMC450072/\$37.00, AMC450073/\$37.00, AMC450074/\$37.00, AMC450075/\$37.00, AMC450076/\$37.00, AMC450077/\$37.00, AMC450078/\$37.00, AMC450079/\$37.00, AMC450080/\$37.00, AMC450081/\$37.00, AMC450082/\$37.00, AMC450083/\$37.00, AMC450084/\$37.00, AMC450085/\$37.00, AMC450086/\$37.00, AMC450087/\$37.00, AMC450088/\$37.00, AMC450089/\$37.00, AMC450090/\$37.00, AMC450091/\$37.00, AMC450092/\$37.00, AMC450093/\$37.00, AMC450094/\$37.00, AMC450095/\$37.00, AMC450096/\$37.00, AMC450097/\$37.00, AMC450098/\$37.00, AMC450099/\$37.00, AMC450100/\$37.00, AMC450101/\$37.00, AMC450102/\$37.00, AMC450103/\$37.00, AMC450104/\$37.00, AMC450105/\$37.00, AMC450106/\$37.00, AMC450107/\$37.00, AMC450108/\$37.00, AMC450109/\$37.00, AMC450110/\$37.00, AMC450111/\$37.00, AMC450112/\$37.00, AMC450113/\$37.00, AMC450114/\$37.00, AMC450115/\$37.00, AMC450116/\$37.00, AMC450117/\$37.00, AMC450118/\$37.00, AMC450119/\$37.00, AMC450120/\$37.00, AMC450121/\$37.00</p>	<p>- n/a -</p>	<p>2035.00</p>
<p>3</p> <p>55.00</p>	<p>LOCATABLE MINERALS / MINING CLAIMS- NEW,UNADJUD, ONE OR MORE AUTH NOS / NEW MINING CLAIM PROCESSING FEE <b>CASES:</b> AMC450067/\$20.00, AMC450068/\$20.00, AMC450069/\$20.00, AMC450070/\$20.00, AMC450071/\$20.00, AMC450072/\$20.00, AMC450073/\$20.00, AMC450074/\$20.00, AMC450075/\$20.00, AMC450076/\$20.00, AMC450077/\$20.00, AMC450078/\$20.00, AMC450079/\$20.00, AMC450080/\$20.00, AMC450081/\$20.00, AMC450082/\$20.00, AMC450083/\$20.00, AMC450084/\$20.00, AMC450085/\$20.00, AMC450086/\$20.00, AMC450087/\$20.00, AMC450088/\$20.00, AMC450089/\$20.00, AMC450090/\$20.00, AMC450091/\$20.00, AMC450092/\$20.00, AMC450093/\$20.00, AMC450094/\$20.00, AMC450095/\$20.00, AMC450096/\$20.00, AMC450097/\$20.00, AMC450098/\$20.00,</p>	<p>- n/a -</p>	<p>1100.00</p>

	AMC450099/\$20.00, AMC450100/\$20.00, AMC450101/\$20.00, AMC450102/\$20.00, AMC450103/\$20.00, AMC450104/\$20.00, AMC450105/\$20.00, AMC450106/\$20.00, AMC450107/\$20.00, AMC450108/\$20.00, AMC450109/\$20.00, AMC450110/\$20.00, AMC450111/\$20.00, AMC450112/\$20.00, AMC450113/\$20.00, AMC450114/\$20.00, AMC450115/\$20.00, AMC450116/\$20.00, AMC450117/\$20.00, AMC450118/\$20.00, AMC450119/\$20.00, AMC450120/\$20.00, AMC450121/\$20.00		
--	--	--	--

<b>TOTAL:</b>	<b>\$11,660.00</b>
---------------	--------------------

PAYMENT INFORMATION			
1	<b>AMOUNT:</b>	11660.00	<b>POSTMARKED:</b> N/A
	<b>TYPE:</b>	CHECK	<b>RECEIVED:</b> 03/21/2018
	<b>CHECK NO:</b>	008001900	
	<b>NAME:</b>	RESOLUTION COPPER COMPANY 4700 SOUTH DAYBREAK PARKWAY SOUTH JORDAN UT 84095 US	

REMARKS

This receipt was generated by the automated BLM Collections and Billing System and is a paper representation of a portion of the official electronic record contained therein.

**NOTICE!!**

**These documents have been scanned!**

**Do not place un-scanned documents beneath this notice!**

**Do not remove this notice from this file!**

GPO Jacket No. 560-102  
Print Order 61540  
Rise Business Services, LLC  
Job=AZ15 9/11/2019



Box Number= AZ15232



Claim Begin-End: AMC450067-AMC450121

**2 Correspondence**



AZ15232-1

AMC450067-AMC455351



# United States Department of the Interior

BUREAU OF LAND MANAGEMENT  
Arizona State Office  
One North Central Avenue, Suite 800  
Phoenix, Arizona 85004-4427  
www.blm.gov/az/



OCT 21 2020

In Reply Refer To:

3800 (9200) RM

AMC46919, AMC419583, AMC446091, AMC446637, AMC450067

CERTIFIED MAIL - RETURN RECEIPT REQUESTED No. 9214 8901 9403 8323 3303 12

## DECISION

RESOLUTION COPPER MINING LLC : This decision affects those claims  
PO BOX 1944 102 MAGMA HTS : shown on the attached list(s).  
SUPERIOR, AZ 85173-1944 :

---

SEE ATTACHMENT(S) FOR CLAIM NAMES AND AMC NUMBERS

---

### MINING CLAIMS DECLARED FORFEITED

The mining claims listed above have been declared forfeited as of September 1, 2020, for failure to timely file the required maintenance fee payment or small miner's maintenance fee waiver (waiver).

Claimants are required to pay an annual non-refundable maintenance fee of \$165 per 20 acres or portion thereof, or submit a waiver, on or before September 1 of each year. These requirements were established by 30 U.S.C. 28f-1, as amended, and 43 CFR 3834 and 3835.

Our records do not show receipt of a maintenance fee payment or small miner waiver filed on or before the due date. Therefore, the claims listed above are forfeited.

### Reclamation Requirements

This decision does not relieve you of the liability for reclamation of all areas disturbed by your activities on lands covered by the subject mining claim(s) and/or site(s). After you complete the reclamation, you must notify the authorized officer of the appropriate surface managing agency so that the authorized officer may conduct a final site inspection and determine whether you may

be released from liability. If you fail to reclaim the land to the satisfaction of the authorized officer, the surface management agency may cite you for noncompliance under its surface management regulations. For land administered by the Bureau of Land Management (BLM), if you fail to reclaim the land to the satisfaction of the authorized officer as required in 43 CFR Subpart 3809, the BLM will issue an order of noncompliance under 43CFR 3809.601(a). If you fail to comply with the non-compliance order, BLM may take further action under 43 CFR 3809.604. Failure to conduct reclamation is a prohibited act that may subject you to criminal penalties. See 43 CFR 3809.605(h) and 43 CFR 3809.700.

### Appeal Procedures

This decision may be appealed to the Interior Board of Land Appeals, Office of the Secretary, in accordance with the regulations contained in 43 CFR, Part 4, and the enclosed Form 1842-1. If an appeal is taken, your notice of appeal must be filed in this office (at the above address) within 30 days from receipt of this decision. The appellant has the burden of showing that the decision appealed from is in error.

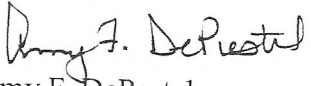
If you wish to file a petition pursuant to regulation 43 CFR 4.21 (58 FR 4939, January 19, 1993) for a stay of the effectiveness of this decision during the time that your appeal is being reviewed by the Board, the petition for a stay must accompany your notice of appeal. A petition for a stay is required to show sufficient justification based on the standards listed below. Copies of the notice of appeal and petition for a stay **must** also be submitted to each party named in this decision and to the Interior Board of Land Appeals and to the appropriate Office of the Solicitor (see 43 CFR 4.413) at the same time the original documents are filed with this office. If you request a stay, you have the burden of proof to demonstrate that a stay should be granted.

### Standards for Obtaining a Stay

Except as otherwise provided by law or other pertinent regulation, a petition for a stay of a decision pending appeal shall show sufficient justification based on the following standards:

- (1) The relative harm to the parties if the stay is granted or denied,
- (2) The likelihood of the appellant's success on the merits,
- (3) The likelihood of immediate and irreparable harm if the stay is not granted, and
- (4) Whether the public interest favors granting the stay.

Please include your AMC serial number(s) on all correspondence. If additional information is required, please call RéAnn Myers at 602-417-9413.

  
 Amy F. DePestel  
 Supervisory Land Law Examiner  
 Lands, Minerals and Energy Division

Enclosure(s)

RESOLUTION COPPER MINING LLC  
PO BOX 1944 102 MAGMA HTS  
SUPERIOR AZ 85173-1944

<u>LEAD FILE</u> <u>NUMBER</u>	<u>CLAIM</u> <u>NUMBER</u>	<u>CLAIM</u> <u>NAME</u>
AMC46919	AMC47117	KAY NO 152
AMC419583	AMC419874	HC 294
AMC446091	AMC446091	AHAB 45
AMC446091	AMC446092	AHAB 46
AMC446091	AMC446093	AHAB 47
AMC446091	AMC446094	AHAB 48
AMC446091	AMC446095	AHAB 49
AMC446091	AMC446096	AHAB 50
AMC446091	AMC446097	AHAB 51
AMC446091	AMC446098	AHAB 52
AMC446091	AMC446099	AHAB 66
AMC446091	AMC446100	AHAB 67
AMC446091	AMC446101	AHAB 68
AMC446091	AMC446102	AHAB 69
AMC446091	AMC446103	AHAB 70
AMC446091	AMC446104	AHAB 71
AMC446091	AMC446105	AHAB 72
AMC446091	AMC446106	AHAB 73
AMC446091	AMC446107	AHAB 87
AMC446091	AMC446108	AHAB 88
AMC446091	AMC446109	AHAB 89
AMC446091	AMC446110	AHAB 90
AMC446091	AMC446111	AHAB 91
AMC446091	AMC446112	AHAB 92
AMC446091	AMC446113	AHAB 93
AMC446091	AMC446114	AHAB 94
AMC446091	AMC446115	AHAB 108
AMC446091	AMC446116	AHAB 109
AMC446091	AMC446117	AHAB 110
AMC446091	AMC446118	AHAB 111
AMC446091	AMC446119	AHAB 112
AMC446091	AMC446120	AHAB 113
AMC446091	AMC446121	AHAB 114
AMC446091	AMC446122	AHAB 115
AMC446091	AMC446123	AHAB 129
AMC446091	AMC446124	AHAB 130
AMC446091	AMC446125	AHAB 131



AMC446091	AMC446126	AHAB 132
AMC446091	AMC446127	AHAB 133
AMC446091	AMC446128	AHAB 134
AMC446091	AMC446129	AHAB 135
AMC446091	AMC446130	AHAB 136
AMC446091	AMC446131	AHAB 150
AMC446091	AMC446132	AHAB 151
AMC446091	AMC446133	AHAB 152
AMC446091	AMC446134	AHAB 153
AMC446091	AMC446135	AHAB 154
AMC446091	AMC446136	AHAB 155
AMC446091	AMC446137	AHAB 156
AMC446091	AMC446138	AHAB 157
AMC446091	AMC446139	AHAB 158
AMC446091	AMC446140	AHAB 159
AMC446091	AMC446141	AHAB 160
AMC446091	AMC446142	AHAB 161
AMC446091	AMC446143	AHAB 175
AMC446091	AMC446144	AHAB 176
AMC446091	AMC446145	AHAB 177
AMC446091	AMC446146	AHAB 178
AMC446091	AMC446147	AHAB 179
AMC446091	AMC446148	AHAB 180
AMC446091	AMC446149	AHAB 181
AMC446091	AMC446150	AHAB 182
AMC446091	AMC446151	AHAB 183
AMC446091	AMC446152	AHAB 184
AMC446091	AMC446153	AHAB 198
AMC446091	AMC446154	AHAB 199
AMC446091	AMC446155	AHAB 200
AMC446091	AMC446156	AHAB 201
AMC446091	AMC446157	AHAB 203
AMC446091	AMC446158	AHAB 204
AMC446091	AMC446159	AHAB 205
AMC446091	AMC446160	AHAB 206
AMC446091	AMC446161	AHAB 207
AMC446091	AMC446162	AHAB 224
AMC446091	AMC446163	AHAB 225
AMC446091	AMC446164	AHAB 227
AMC446091	AMC446165	AHAB 228
AMC446091	AMC446166	AHAB 229
AMC446091	AMC446167	AHAB 230
AMC446091	AMC446168	AHAB 252
AMC446091	AMC446169	AHAB 253

AMC446091	AMC446170	AHAB 264
AMC446091	AMC446171	AHAB 265
AMC446091	AMC446172	AHAB 267
AMC446091	AMC446173	AHAB 268
AMC446091	AMC446174	AHAB 278
AMC446091	AMC446175	AHAB 279
AMC446091	AMC446176	AHAB 280
AMC446091	AMC446177	AHAB 281
AMC446091	AMC446178	AHAB 282
AMC446091	AMC446179	AHAB 283
AMC446091	AMC446180	AHAB 293
AMC446091	AMC446181	AHAB 294
AMC446091	AMC446182	AHAB 295
AMC446091	AMC446183	AHAB 296
AMC446091	AMC446184	AHAB 297
AMC446091	AMC446185	AHAB 298
AMC446091	AMC446186	AHAB 308
AMC446091	AMC446187	AHAB 309
AMC446091	AMC446188	AHAB 310
AMC446091	AMC446189	AHAB 311
AMC446091	AMC446190	AHAB 312
AMC446091	AMC446191	AHAB 313
AMC446091	AMC446192	AHAB 323
AMC446091	AMC446193	AHAB 324
AMC446091	AMC446194	AHAB 325
AMC446091	AMC446195	AHAB 326
AMC446091	AMC446196	AHAB 327
AMC446091	AMC446197	AHAB 328
AMC446091	AMC446198	AHAB 338
AMC446091	AMC446199	AHAB 339
AMC446091	AMC446200	AHAB 340
AMC446091	AMC446201	AHAB 341
AMC446091	AMC446202	AHAB 342
AMC446091	AMC446203	AHAB 343
AMC446091	AMC446204	AHAB 353
AMC446091	AMC446205	AHAB 354
AMC446091	AMC446206	AHAB 355
AMC446091	AMC446207	AHAB 356
AMC446091	AMC446208	AHAB 357
AMC446091	AMC446209	AHAB 358
AMC446091	AMC446210	AHAB 368
AMC446091	AMC446211	AHAB 369
AMC446091	AMC446212	AHAB 370
AMC446091	AMC446213	AHAB 379

AMC446091	AMC446214	AHAB 380
AMC446091	AMC446215	AHAB 381
AMC446091	AMC446216	AHAB 383
AMC446091	AMC446217	AHAB 384
AMC446091	AMC446218	AHAB 385
AMC446091	AMC446219	AHAB 386
AMC446091	AMC446220	AHAB 387
AMC446091	AMC446221	AHAB 388
AMC446091	AMC446222	AHAB 389
AMC446091	AMC446223	AHAB 390
AMC446091	AMC446224	AHAB 391
AMC446091	AMC446225	AHAB 392
AMC446091	AMC446226	AHAB 393
AMC446091	AMC446227	AHAB 394
AMC446091	AMC446228	AHAB 395
AMC446091	AMC446229	AHAB 405
AMC446091	AMC446230	AHAB 406
AMC446091	AMC446231	AHAB 407
AMC446091	AMC446232	AHAB 408
AMC446091	AMC446233	AHAB 409
AMC446091	AMC446234	AHAB 410
AMC446091	AMC446235	AHAB 411
AMC446091	AMC446236	AHAB 412
AMC446091	AMC446237	AHAB 413
AMC446091	AMC446238	AHAB 423
AMC446091	AMC446239	AHAB 424
AMC446091	AMC446240	AHAB 425
AMC446091	AMC446241	AHAB 426
AMC446091	AMC446242	AHAB 427
AMC446091	AMC446243	AHAB 428
AMC446091	AMC446244	AHAB 429
AMC446091	AMC446245	AHAB 430
AMC446091	AMC446246	AHAB 431
AMC446091	AMC446247	AHAB 432
AMC446091	AMC446248	AHAB 442
AMC446091	AMC446249	AHAB 443
AMC446091	AMC446250	AHAB 444
AMC446091	AMC446251	AHAB 445
AMC446091	AMC446252	AHAB 446
AMC446091	AMC446253	AHAB 447
AMC446091	AMC446254	AHAB 448
AMC446091	AMC446255	AHAB 449
AMC446091	AMC446256	AHAB 450
AMC446091	AMC446257	AHAB 460

AMC446091	AMC446258	AHAB 461
AMC446091	AMC446259	AHAB 462
AMC446091	AMC446260	AHAB 463
AMC446091	AMC446261	AHAB 464
AMC446091	AMC446262	AHAB 465
AMC446091	AMC446263	AHAB 466
AMC446091	AMC446264	AHAB 467
AMC446091	AMC446265	AHAB 468
AMC446091	AMC446266	AHAB 469
AMC446091	AMC446267	AHAB 479
AMC446091	AMC446268	AHAB 480
AMC446091	AMC446269	AHAB 481
AMC446091	AMC446270	AHAB 482
AMC446091	AMC446271	AHAB 483
AMC446091	AMC446272	AHAB 484
AMC446091	AMC446273	AHAB 485
AMC446091	AMC446274	AHAB 486
AMC446091	AMC446275	AHAB 487
AMC446091	AMC446276	AHAB 496
AMC446091	AMC446277	AHAB 497
AMC446091	AMC446278	AHAB 498
AMC446091	AMC446279	AHAB 499
AMC446091	AMC446280	AHAB 500
AMC446091	AMC446281	AHAB 501
AMC446091	AMC446282	AHAB 502
AMC446091	AMC446283	AHAB 513
AMC446091	AMC446284	AHAB 514
AMC446091	AMC446285	AHAB 515
AMC446091	AMC446286	AHAB 516
AMC446091	AMC446287	AHAB 517
AMC446091	AMC446288	AHAB 518
AMC446091	AMC446289	AHAB 529
AMC446091	AMC446290	AHAB 530
AMC446091	AMC446291	AHAB 531
AMC446091	AMC446292	AHAB 532
AMC446091	AMC446293	AHAB 533
AMC446091	AMC446294	AHAB 535
AMC446091	AMC446295	AHAB 536
AMC446091	AMC446296	AHAB 503
AMC446091	AMC446297	AHAB 504
AMC446091	AMC446298	AHAB 505
AMC446091	AMC446299	AHAB 519
AMC446091	AMC446300	AHAB 520
AMC446091	AMC446301	AHAB 521

AMC446091	AMC446302	AHAB 537
AMC446091	AMC446303	AHAB 538
AMC446091	AMC446304	AHAB 539
AMC446091	AMC446305	AHAB 551
AMC446091	AMC446306	AHAB 552
AMC446091	AMC446307	AHAB 553
AMC446091	AMC446308	AHAB 554
AMC446091	AMC446309	AHAB 555
AMC446091	AMC446310	AHAB 556
AMC446091	AMC446311	AHAB 557
AMC446091	AMC446312	AHAB 558
AMC446091	AMC446313	AHAB 570
AMC446091	AMC446314	AHAB 571
AMC446091	AMC446315	AHAB 572
AMC446091	AMC446316	AHAB 573
AMC446091	AMC446317	AHAB 585
AMC446091	AMC446318	AHAB 586
AMC446091	AMC446319	AHAB 587
AMC446091	AMC446320	AHAB 588
AMC446091	AMC446321	AHAB 600
AMC446091	AMC446322	AHAB 601
AMC446091	AMC446323	AHAB 602
AMC446091	AMC446324	AHAB 603
AMC446091	AMC446325	AHAB 615
AMC446091	AMC446326	AHAB 616
AMC446091	AMC446327	AHAB 617
AMC446091	AMC446328	AHAB 618
AMC446637	AMC446637	AHAB 1
AMC446637	AMC446638	AHAB 2
AMC446637	AMC446639	AHAB 3
AMC446637	AMC446640	AHAB 4
AMC446637	AMC446641	AHAB 5
AMC446637	AMC446642	AHAB 6
AMC446637	AMC446643	AHAB 12
AMC446637	AMC446644	AHAB 13
AMC446637	AMC446645	AHAB 14
AMC446637	AMC446646	AHAB 15
AMC446637	AMC446647	AHAB 16
AMC446637	AMC446648	AHAB 17
AMC446637	AMC446649	AHAB 23
AMC446637	AMC446650	AHAB 24
AMC446637	AMC446651	AHAB 25
AMC446637	AMC446652	AHAB 26
AMC446637	AMC446653	AHAB 27

AMC446637	AMC446654	AHAB 28
AMC446637	AMC446655	AHAB 34
AMC446637	AMC446656	AHAB 35
AMC446637	AMC446657	AHAB 36
AMC446637	AMC446658	AHAB 37
AMC446637	AMC446659	AHAB 38
AMC446637	AMC446660	AHAB 39
AMC446637	AMC446661	AHAB 53
AMC446637	AMC446662	AHAB 54
AMC446637	AMC446663	AHAB 55
AMC446637	AMC446664	AHAB 56
AMC446637	AMC446665	AHAB 57
AMC446637	AMC446666	AHAB 58
AMC446637	AMC446667	AHAB 74
AMC446637	AMC446668	AHAB 75
AMC446637	AMC446669	AHAB 76
AMC446637	AMC446670	AHAB 77
AMC446637	AMC446671	AHAB 78
AMC446637	AMC446672	AHAB 79
AMC446637	AMC446673	AHAB 95
AMC446637	AMC446674	AHAB 96
AMC446637	AMC446675	AHAB 97
AMC446637	AMC446676	AHAB 98
AMC446637	AMC446677	AHAB 99
AMC446637	AMC446678	AHAB 100
AMC446637	AMC446679	AHAB 116
AMC446637	AMC446680	AHAB 117
AMC446637	AMC446681	AHAB 118
AMC446637	AMC446682	AHAB 119
AMC446637	AMC446683	AHAB 120
AMC446637	AMC446684	AHAB 121
AMC446637	AMC446685	AHAB 137
AMC446637	AMC446686	AHAB 138
AMC446637	AMC446687	AHAB 139
AMC446637	AMC446688	AHAB 140
AMC446637	AMC446689	AHAB 141
AMC446637	AMC446690	AHAB 142
AMC446637	AMC446691	AHAB 162
AMC446637	AMC446692	AHAB 163
AMC446637	AMC446693	AHAB 164
AMC446637	AMC446694	AHAB 165
AMC446637	AMC446695	AHAB 166
AMC446637	AMC446696	AHAB 167
AMC446637	AMC446697	AHAB 185

AMC446637	AMC446698	AHAB 186
AMC446637	AMC446699	AHAB 187
AMC446637	AMC446700	AHAB 188
AMC446637	AMC446701	AHAB 189
AMC446637	AMC446702	AHAB 190
AMC446637	AMC446703	AHAB 202
AMC446637	AMC446704	AHAB 208
AMC446637	AMC446705	AHAB 209
AMC446637	AMC446706	AHAB 210
AMC446637	AMC446707	AHAB 211
AMC446637	AMC446708	AHAB 212
AMC446637	AMC446709	AHAB 213
AMC446637	AMC446710	AHAB 231
AMC446637	AMC446711	AHAB 232
AMC446637	AMC446712	AHAB 233
AMC446637	AMC446713	AHAB 234
AMC446637	AMC446714	AHAB 235
AMC446637	AMC446715	AHAB 236
AMC446637	AMC446716	AHAB 254
AMC446637	AMC446717	AHAB 255
AMC446637	AMC446718	AHAB 256
AMC446637	AMC446719	AHAB 257
AMC446637	AMC446720	AHAB 258
AMC446637	AMC446721	AHAB 269
AMC446637	AMC446722	AHAB 270
AMC446637	AMC446723	AHAB 271
AMC446637	AMC446724	AHAB 272
AMC446637	AMC446725	AHAB 273
AMC446637	AMC446726	AHAB 284
AMC446637	AMC446727	AHAB 285
AMC446637	AMC446728	AHAB 286
AMC446637	AMC446729	AHAB 287
AMC446637	AMC446730	AHAB 288
AMC446637	AMC446731	AHAB 299
AMC446637	AMC446732	AHAB 300
AMC446637	AMC446733	AHAB 301
AMC446637	AMC446734	AHAB 302
AMC446637	AMC446735	AHAB 303
AMC446637	AMC446736	AHAB 314
AMC446637	AMC446737	AHAB 315
AMC446637	AMC446738	AHAB 316
AMC446637	AMC446739	AHAB 317
AMC446637	AMC446740	AHAB 318
AMC446637	AMC446741	AHAB 329

AMC446637	AMC446742	AHAB 330
AMC446637	AMC446743	AHAB 331
AMC446637	AMC446744	AHAB 332
AMC446637	AMC446745	AHAB 333
AMC446637	AMC446746	AHAB 344
AMC446637	AMC446747	AHAB 345
AMC446637	AMC446748	AHAB 346
AMC446637	AMC446749	AHAB 347
AMC446637	AMC446750	AHAB 348
AMC446637	AMC446751	AHAB 359
AMC446637	AMC446752	AHAB 360
AMC446637	AMC446753	AHAB 361
AMC446637	AMC446754	AHAB 362
AMC446637	AMC446755	AHAB 363
AMC446637	AMC446756	AHAB 371
AMC446637	AMC446757	AHAB 372
AMC446637	AMC446758	AHAB 373
AMC446637	AMC446759	AHAB 374
AMC446637	AMC446760	AHAB 375
AMC446637	AMC446761	AHAB 396
AMC446637	AMC446762	AHAB 397
AMC446637	AMC446763	AHAB 398
AMC446637	AMC446764	AHAB 399
AMC446637	AMC446765	AHAB 414
AMC446637	AMC446766	AHAB 415
AMC446637	AMC446767	AHAB 416
AMC446637	AMC446768	AHAB 417
AMC446637	AMC446769	AHAB 433
AMC446637	AMC446770	AHAB 434
AMC446637	AMC446771	AHAB 435
AMC446637	AMC446772	AHAB 436
AMC446637	AMC446773	AHAB 451
AMC446637	AMC446774	AHAB 452
AMC446637	AMC446775	AHAB 453
AMC446637	AMC446776	AHAB 454
AMC446637	AMC446777	AHAB 470
AMC446637	AMC446778	AHAB 471
AMC446637	AMC446779	AHAB 472
AMC446637	AMC446780	AHAB 473
AMC446637	AMC446781	AHAB 488
AMC446637	AMC446782	AHAB 489
AMC446637	AMC446783	AHAB 490
AMC446637	AMC446784	AHAB 491
AMC446637	AMC446785	AHAB 492



AMC446637	AMC446786	AHAB 493
AMC446637	AMC446787	AHAB 494
AMC446637	AMC446788	AHAB 495
AMC446637	AMC446789	AHAB 506
AMC446637	AMC446790	AHAB 507
AMC446637	AMC446791	AHAB 508
AMC446637	AMC446792	AHAB 509
AMC446637	AMC446793	AHAB 510
AMC446637	AMC446794	AHAB 511
AMC446637	AMC446795	AHAB 512
AMC446637	AMC446796	AHAB 522
AMC446637	AMC446797	AHAB 523
AMC446637	AMC446798	AHAB 524
AMC446637	AMC446799	AHAB 525
AMC446637	AMC446800	AHAB 526
AMC446637	AMC446801	AHAB 527
AMC446637	AMC446802	AHAB 528
AMC446637	AMC446803	AHAB 534
AMC446637	AMC446804	AHAB 540
AMC446637	AMC446805	AHAB 541
AMC446637	AMC446806	AHAB 542
AMC446637	AMC446807	AHAB 543
AMC446637	AMC446808	AHAB 544
AMC446637	AMC446809	AHAB 545
AMC446637	AMC446810	AHAB 546
AMC446637	AMC446811	AHAB 547
AMC446637	AMC446812	AHAB 548
AMC446637	AMC446813	AHAB 549
AMC446637	AMC446814	AHAB 550
AMC446637	AMC446815	AHAB 559
AMC446637	AMC446816	AHAB 560
AMC446637	AMC446817	AHAB 561
AMC446637	AMC446818	AHAB 562
AMC446637	AMC446819	AHAB 563
AMC446637	AMC446820	AHAB 564
AMC446637	AMC446821	AHAB 565
AMC446637	AMC446822	AHAB 566
AMC446637	AMC446823	AHAB 567
AMC446637	AMC446824	AHAB 568
AMC446637	AMC446825	AHAB 569
AMC446637	AMC446826	AHAB 574
AMC446637	AMC446827	AHAB 575
AMC446637	AMC446828	AHAB 576
AMC446637	AMC446829	AHAB 577

AMC446637	AMC446830	AHAB 578
AMC446637	AMC446831	AHAB 579
AMC446637	AMC446832	AHAB 580
AMC446637	AMC446833	AHAB 581
AMC446637	AMC446834	AHAB 582
AMC446637	AMC446835	AHAB 583
AMC446637	AMC446836	AHAB 584
AMC446637	AMC446837	AHAB 589
AMC446637	AMC446838	AHAB 590
AMC446637	AMC446839	AHAB 591
AMC446637	AMC446840	AHAB 592
AMC446637	AMC446841	AHAB 593
AMC446637	AMC446842	AHAB 594
AMC446637	AMC446843	AHAB 595
AMC446637	AMC446844	AHAB 596
AMC446637	AMC446845	AHAB 597
AMC446637	AMC446846	AHAB 598
AMC446637	AMC446847	AHAB 599
AMC446637	AMC446848	AHAB 604
AMC446637	AMC446849	AHAB 605
AMC446637	AMC446850	AHAB 606
AMC446637	AMC446851	AHAB 607
AMC446637	AMC446852	AHAB 608
AMC446637	AMC446853	AHAB 609
AMC446637	AMC446854	AHAB 610
AMC446637	AMC446855	AHAB 611
AMC446637	AMC446856	AHAB 612
AMC446637	AMC446857	AHAB 613
AMC446637	AMC446858	AHAB 614
AMC446637	AMC446859	AHAB 619
AMC446637	AMC446860	AHAB 620
AMC446637	AMC446861	AHAB 621
AMC446637	AMC446862	AHAB 622
AMC446637	AMC446863	AHAB 623
AMC446637	AMC446864	AHAB 624
AMC446637	AMC446865	AHAB 625
AMC450067	AMC450067	AHAB 646
AMC450067	AMC450068	AHAB 647
AMC450067	AMC450069	AHAB 648
AMC450067	AMC450070	AHAB 649
AMC450067	AMC450071	AHAB 650
AMC450067	AMC450072	AHAB 651
AMC450067	AMC450073	AHAB 652
AMC450067	AMC450074	AHAB 653

AMC450067	AMC450075	AHAB 654
AMC450067	AMC450076	AHAB 655
AMC450067	AMC450077	AHAB 656
AMC450067	AMC450078	AHAB 657
AMC450067	AMC450079	AHAB 658
AMC450067	AMC450080	AHAB 659
AMC450067	AMC450081	AHAB 660
AMC450067	AMC450082	AHAB 661
AMC450067	AMC450083	AHAB 662
AMC450067	AMC450084	AHAB 663
AMC450067	AMC450085	AHAB 664
AMC450067	AMC450086	AHAB 665
AMC450067	AMC450087	AHAB 666
AMC450067	AMC450088	AHAB 667
AMC450067	AMC450089	AHAB 668
AMC450067	AMC450090	AHAB 669
AMC450067	AMC450091	AHAB 670
AMC450067	AMC450092	AHAB 671
AMC450067	AMC450093	AHAB 672
AMC450067	AMC450094	AHAB 673
AMC450067	AMC450095	AHAB 674
AMC450067	AMC450096	AHAB 675
AMC450067	AMC450097	AHAB 676
AMC450067	AMC450098	AHAB 677
AMC450067	AMC450099	AHAB 678
AMC450067	AMC450100	AHAB 679
AMC450067	AMC450101	AHAB 680
AMC450067	AMC450102	AHAB 681
AMC450067	AMC450103	AHAB 682
AMC450067	AMC450104	AHAB 683
AMC450067	AMC450105	AHAB 684
AMC450067	AMC450106	AHAB 685
AMC450067	AMC450107	AHAB 686
AMC450067	AMC450108	AHAB 687
AMC450067	AMC450109	AHAB 688
AMC450067	AMC450110	AHAB 689
AMC450067	AMC450111	AHAB 690
AMC450067	AMC450112	AHAB 691
AMC450067	AMC450113	AHAB 692
AMC450067	AMC450114	AHAB 693
AMC450067	AMC450115	AHAB 694
AMC450067	AMC450116	AHAB 695
AMC450067	AMC450117	AHAB 696
AMC450067	AMC450118	AHAB 697

AMC450067	AMC450119	AHAB 698
AMC450067	AMC450120	AHAB 699
AMC450067	AMC450121	AHAB 700



Date Produced: 11/02/2020

ConnectSuite Inc.:

The following is the delivery information for Certified Mail™/RRE item number 9214 8901 9403 8323 3303 12. Our records indicate that this item was delivered on 10/26/2020 at 02:46 p.m. in SUPERIOR, AZ 85173. The scanned image of the recipient information is provided below.

Signature of Recipient :

Handwritten signature of Jessica Castillo in black ink. Below the signature, the name "Jessica Castillo" is printed in a simple, sans-serif font.

Address of Recipient :

**PO BOX 1944**  
SUPERIOR, AZ 85173-1944

Thank you for selecting the Postal Service for your mailing needs. If you require additional assistance, please contact your local post office or Postal Service representative.

Sincerely,  
United States Postal Service

The customer reference number shown below is not validated or endorsed by the United States Postal Service. It is solely for customer use.

Customer Reference Number: C2329039.13257678

**NOTICE!!**

**These documents have been scanned!**

**Do not place un-scanned documents beneath this notice!**

**Do not remove this notice from this file!**

GPO Jacket No. 560-102  
Print Order 61540  
Rise Business Services, LLC  
Job=AZ15 9/11/2019



Box Number= AZ15232



Claim Begin-End: AMC450067-AMC450121

**3 Transfers**



AZ15232-1

AMC450067-AMC455351

**NO  
DOCUMENTS  
FOUND**

NO DOCUMENTS FOUND  
NO DOCUMENTS FOUND

**NOTICE!!**

**These documents have been scanned!**

**Do not place un-scanned documents beneath this notice!**

**Do not remove this notice from this file!**

GPO Jacket No. 560-102  
Print Order 61540  
Rise Business Services, LLC  
Job=AZ15 9/11/2019



Box Number= AZ15232



Claim Begin-End: AMC450067-AMC450121

**4 Annual Filings**



AZ15232-1

AMC450067-AMC455351



LEAD FILE #'S FOR RESOLUTION COPPER MINING LLC  
2019 MAINTENANCE FEE PAYMENTS

AMC45684

AMC46919

AMC60069

AMC312984

AMC315168

AMC316548

AMC347702

AMC348024

AMC356180

AMC356865

AMC356884

AMC356933

AMC357097

AMC359395

AMC362903

AMC374059

AMC377139

AMC402476

AMC405551

AMC406339

AMC414403

AMC420864

AMC426152

AMC427059

AMC430459

AMC438266

AMC446091

AMC446637

AMC450067

45684  
46919  
AMC 60069  
347702  
348024  
312984  
316548  
355529  
356180  
356884

July 18, 2018

United States Department of Interior  
BUREAU OF LAND MANAGEMENT  
Arizona State Office  
Records Section  
One North Central  
Suite 800  
Phoenix, Arizona 85004


**NOTICE OF INTENT TO HOLD**  
**ANNUAL CLAIM MAINTENANCE FEES for 2018/2019,**  
**By RESOLUTION COPPER MINING LLC.**

To Whom It May Concern:

The Final Rule as published in the Federal Register implements provisions of the Interior Department and related agencies *that a Statutorily Authorized Adjustment effective June 30, 2014 that requires an annual rental fee of \$155.00* for each unpatented mining claim and site located and held under the General Mining Law of 1872.

This will serve as notice that **RESOLUTION COPPER MINING LLC.**, a Delaware Corporation, whose address for purposes of this filing is **105 Magma Heights, Superior, Arizona 85273** intends to hold the mining claims and /or mill sites (1676) described in **Exhibit A** attached hereto for the assessment years **2018/2019**, by payment of the annual claim maintenance fee of **\$155.00** per claim or site. Payment of **\$259,780.00** is made herewith for such assessment year for each of the unpatented lode claims and sites. The name, BLM serial number, book and page or index number of recording of the location notice is official records of Pinal County, Arizona, of which are set forth in **Exhibit A** attached hereto and by this reference incorporated herein.

Sincerely,

  
**Sterling Hundley**  
**Financial Operations Officer**  
**As Manager**  
**RESOLUTION COPPER COMPANY**  
**RESOLUTION COPPER MINING LLC.**

Telephone 520-689-3341

Cc: file

PHOENIX, ARIZONA  
2018 JUL 26 A 9:38  
RECEIVED  
JUL 30 2018  
RANA

#A219851

Exhibit A

**RESOLUTION COPPER MINING LLC  
NOTICE OF INTENT TO HOLD THE FOREGOING UNPATENTED MINING CLAIMS  
FOR THE YEARS 2018/2019**

Name of Claim	Book	Page	Legal Description	Township	Range	AMC
Red Brick 1 (8-Placer)	(160 ac) 38	262	NW1/4 Sec 4	2S	12E	60069
Apex	41	72	SW1/4 Sec 25	1S	12E	60083
Ash No. 1	40	272	SE 1/4 Sec 25	1S	12E	60084
Ash No. 6	40	276	NE1/4NW1/4 Sec 29	1S	13E	60085
Ash No. 8	40	278	NW1/4 Sec 30	1S	13E	60086
Ash No. 9	40	279	NE1/4SE1/4 Sec 25	1S	12E	60087
Ash No. 10	40	280	NE1/4SE1/4 Sec 25	1S	12E	60088
Ash No. 11	40	281	NE1/4 Sec 25	1S	12E	60089
Ash No. 12	40	282	NE1/4 25, NW1/4 Sec 30	1S	12E	60090
Ash No. 13	40	283	NW1/4 Sec 29	1S	13E	60091
Ash No. 14	40	284	NW1/4 Sec 29	1S	13E	60092
Ash No. 15	40	285	NW1/4NE1/4 Sec 29	1S	13E	60093
Ash No. 16	42	179	SW1/4 Sec 25	1S	12E	60094
Ash No. 17	Dkt362	255	NE1/4 Sec 29	1S	13E	60095
Ash No. 18	Dkt362	256	NW1/4NE1/4 Sec 29	1S	13E	60096
Ash No. 19	Dkt362	257	NW1/4 Sec 29	1S	13E	60097
Ash No. 20	Dkt362	258	NW1/4 Sec 29	1S	13E	60098
Ash No. 21	Dkt362	259	NW1/4 Sec 29	1S	13E	60099
Ash No. 22	Dkt362	260	NW1/4NE1/4 Sec 30	1S	13E	60100
Ash No. 23	Dkt362	261	NE1/4 Sec 30	1S	13E	60101
Ash No. 24	Dkt362	262	NW1/4NE1/4 Sec 30	1S	13E	60102
Ash No. 25	Dkt362	263	NW1/4 Sec 30	1S	13E	60103
Ash No. 26	Dkt362	264	NE1/4 Sec 25	1S	12E	60104
Ash No. 27	Dkt362	265	NE1/4 Sec 25	1S	12E	60105
Ash No. 28	Dkt362	266	NE1/4 Sec 25	1S	12E	60106
Ash No. 29	Dkt362	267	NW1/4NE1/4 Sec 25	1S	12E	60107
Russ No. 8	Dkt687	360	NW1/4 Sec 25	1S	12E	60108
Russ No. 9	Dkt687	361	NW1/4 Sec 25	1S	12E	60109
Russ No. 10	Dkt687	362	NW1/4 Sec 25	1S	12E	60110
Russ No. 11	Dkt687	363	NW1/4 Sec 25	1S	12E	60111
Russ No. 12	Dkt687	364	NW1/4NE1/4 Sec 25	1S	12E	60112
Russ No. 13	Dkt687	365	NE1/4 26,SE1/4 Sec 23	1S	12E	60113
Russ No. 14	Dkt687	366	NE1/4 26,SE1/4 Sec23	1S	12E	60114
Russ No. 15	Dkt687	367	SW1/4 Sec 24	1S	12E	60115
Russ No. 16	Dkt687	368	NW1/4 25,SW1/4 24	1S	12E	60116
Russ No. 17A	Dkt693	225	NW1/4 25,SW1/4 24	1S	12E	60118
Russ No. 18A	Dkt693	226	NW1/4 25,SW1/4 24	1S	12E	60117
Russ No. 19A	Dkt693	227	NW1/4 25,SW1/4 24	1S	12E	60119
Russ No. 20A	Dkt693	228	NE1/4 Sec 25	1S	12E	60120
Russ No. 21	Dkt687	373	SE1/4 24,NE1/4 25	1S	12E	60121
Russ No. 22	Dkt687	374	SE1/4 24,NE1/4 25	1S	12E	60122
Russ No. 23	Dkt687	375	SE1/4 24,NE1/4 25	1S	12E	60123
Russ No. 24	Dkt687	376	SE1/4 24,NE1/4 25	1S	12E	60124
Black Foot No. 1	F	351	SW1/4SE1/4 25	1S	12E	60125
Black Rock No. 1	41	73	SW1/4 25	1S	12E	60201
Hard Rock N. 8	H	461	SE1/4 36	1S	12E	60126
Hard Rock No. 13	39	43	SE/4 36	1S	12E	60129

1  
2  
3  
4  
5  
6  
7  
8  
9  
10  
11  
12  
13  
14  
15  
16  
17  
18  
19  
20  
21  
22  
23  
24  
25  
26  
27  
28  
29  
30  
31  
32  
33  
34  
35  
36  
37  
38  
39  
40  
41  
42  
43  
44  
45  
46  
47

RECEIVED  
JUL 26  
A  
JUL 31

Exhibit A

Name of Claim	Book	Page	Legal Description	Township	Range	AMC
Hard Rock No. 14	39	44	SE1/4 36	1S	12E	60130
Monarch No. 1	F	354	SE1/4SW1/4 36	1S	12E	60131
Nadene	41	75	SE1/4 36	1S	12E	60132
Nadene No. 1	41	74	SE1/4 36	1S	12E	60133
Oak No. 9	34	69	NW1/4 Sec 32	1S	13E	60136
Oak No. 18	34	391	SW1/4 32	1S	13E	60141
Oak No. 19	34	392	SW1/4 32	1S	13E	60142
Oak No. 20	2002	66912	SW1/4, 32	1S	13E	60143
Oak No. 21	34	394	SW1/4 32,SE1/4SW1/4 31	1S	13E	60144
Oak No. 22	34	395	SW1/432,SE1/4SW1/431	1S	13E	60145
Oak No. 23	34	396	SW1/432,SE1/4SW1/431	1S	13E	60146
Oak No. 24	34	397	SW1/431	1S	12E	60147
Oak No. 25	34	398	SE1/436	1S	12E	60148
Oak No. 26	34	399	SE1/436	1S	12E	60149
Oak No. 27	34	400	SE1/436	1S	12E	60150
Pine No. 1	Dkt717	441	NW1/4SW1/436	1S	12E	60151
Pine No. 2	Dkt717	442	NW1/4NE1/4SE1/4SW1/436	1S	12E	60152
Pine No. 3	Dkt717	443	NE1/4SE1/436	1S	12E	60153
Pine No. 4	Dkt717	444	NE1/4SE1/436	1S	12E	60154
Pine No. 5	Dkt717	445	NE1/4SE1/436	1S	12E	60155
Pine No. 6	Dkt717	446	NE1/4SE1/436	1S	12E	60156
Pine No. 7	Dkt717	447	NE1/4SE1/436	1S	12E	60157
Pine No. 8	Dkt717	448	NE1/436	1S	12E	60158
Pine No. 9	Dkt717	449	NE1/436	1S	12E	60159
Oak No. 33	Dkt198	499	NE1/429	1S	13E	60160
Oak No. 34	Dkt198	500	NE1/429	1S	13E	60161
Oak No. 35	Dkt198	501	NE1/429,NW1/428	1S	13E	60162
Oak No. 36	Dkt198	502	NW1/428	1S	13E	60163
Oak No. 37	Dkt198	503	NW1/428	1S	13E	60164
Oak No. 38	2001	30896	NW1/4SW1/428	1S	13E	60165
Oak No. 39	2001	30889	NW1/4SW1/428	1S	13E	60166
Oak No. 41	2001	30893	NE1/4SE1/429	1S	13E	60168
Oak No. 42	2001	30895	NE1/4SE1/429	1S	13E	60169
Oak No. 43	Dkt198	509	SE1/429NE1/432	1S	13E	60170
Oak No. 44	Dkt198	510	NE1/432	1S	13E	60171
Palace No. 1	41	71	NW1/4SW1/425	1S	12E	60172
Ace	2002	66913	NE1/4, 1	2S	12E	60173
Ace 1	Dkt142	525	NE1/41	2S	12E	60174
Ace 2	Dkt142	526	NE1/41	2S	12E	60175
Ace 3	Dkt142	527	NE1/4SE1/41	2S	12E	60176
Ace 4	Dkt142	528	NE1/4SE1/41	2S	12E	60177
Ace 5	Dkt142	529	NE1/4SE1/41	2S	12E	60178
Ace 6	Dkt142	530	SE1/41	2S	12E	60179
Alto	2002	66914	NW1/4, 1	2S	12E	60180
Alto No. 1	2002	66915	NW1/4, 1	2S	12E	60181
Alto No. 2	2002	66916	NW1/41	2S	12E	60182
Alto No. 3	2002	66917	NW1/41	2S	12E	60183
Alto No. 4	39	615	NW1/4SW1/41	2S	12E	60184
Alto No. 5	39	616	SW1/41	2S	12E	60185
Alto No. 7	39	618	NW1/4NE1/4SE1/4SW1/41	2S	12E	60187
Alto No. 8	2002	66918	NW1/4, 1	2S	12E	60188
Alto No. 9	2002	66919	NW1/4, 1	2S	12E	60189
Alto No. 10	2002	66920	NW1/4, 1	2S	12E	60190

48 7  
49  
50  
51  
52  
53  
54  
55  
56  
57  
58  
59  
60  
61  
62  
63  
64  
65  
66  
67  
68  
69  
70  
71  
72  
73  
74  
75  
76  
77  
78  
79  
80  
81  
82  
83  
84  
85  
86  
87  
88  
89  
90  
91  
92  
93  
94  
95  
96  
97  
98  
99  
100

REC'D  
MAY 11 2 30 PM '03  
A 9: 3

Exhibit A

Name of Claim	Book	Page	Legal Description	Township	Range	AMC	
Alto No. 11	39	622	NW1/4NE1/41	2S	12E	60191	7 101
Arizona	39	396	SW1/42,NWV1/411	2S	12E	60192	102
Big Ledge	41	190	NE1/4SE1/42	2S	12E	60193	J 103
Wes No. 1	Dkt711	280	NW1/426	1S	12E	60195	7 104
Wes No.2	Dkt711	281	NW1/4NE1/426	1S	12E	60196	105
Brooklyn	40	36	SE1/42	2S	12E	60197	106
Chicago	39	399	SW1/42	2S	12E	60198	107
Gardner	46	20	NW1/4SW1/42,NE1/4SE1/43	2S	12E	60199	108
Gussie	34	184	NW1/4SW1/42	2S	12E	60200	J 109
Hard Rock No. 2	41	193	NE1/42	2S	12E	60203	7 110
Hard Rock No. 6	H	457	SW1/41,NE1/4SE1/42	2S	12E	60204	111
Hard Rock No. 7	H	460	NE1/42	2S	12E	60205	112
Hard Rock No. 11	36	60	NW1/4SW1/41,NE1/4SE1/42	2S	12E	60206	113
Hard Rock No. 12	36	61	NE1/42,NW1/41	2S	12E	60207	114
Horn Silver	41	191	NE1/42	2S	12E	60208	115
Horn Silver No. 1	41	195	NE1/42	2S	12E	60209	116
Jane	41	192	NE1/42	2S	12E	60210	117
Johnnie (Little)	34	185	NW1/42,NE1/4 3	2S	12E	60211	118
Katie	246	21	NW1/42,NE1/4 3	2S	12E	60212	119
Legal-Tender	41	189	NE1/4NW1/4 2	2S	12E	60213	120
Libbie amended #2	34	186	SW1/4 2	2S	12E	60214	121
Libbie No.1	34	187	SW1/4 2	2S	12E	60215	122
Libbie No. 2	34	188	SW1/4 2	2S	12E	60216	J 123
Maggie	39	397	NW1/4 2	2S	12E	60218	7 124
Michigan	39	400	SW1/4 2	2S	12E	60219	7 125
New York	40	35	SE1/4 2	2S	12E	60220	126
Rube	34	189	SW1/4 2	2S	12E	60221	127
Ruby	34	190	NW1/4SW1/4 2	2S	12E	60222	128
Sallie	34	195	NW1/42,NE1/4 3	2S	12E	60223	129
Apache Leap	26	353	SW1/41,SE1/4 2	2S	12E	60224	130
Cobre Verde	39	213	NW1/4NE1/4 11	2S	12E	60225	131
Cobre Verde No.1	1/AM/MI	252	NW1/4NE1/4 11	2S	12E	60226	132
Connecting Link	1/AM/MI	313	SW1/41,NW1/4NE1/4 12	2S	12E	60227	133
Connecting Link No. 1	1/AM/MI	204	NW1/4NE1/4 11	2S	12E	60228	134
Connecting Link No. 2	1/AM/MI	205	NE1/4 11,SE1/4 2	2S	12E	60229	135
Connecting Link No. 3	1/AM/MI	206	NE1/4 11,SE1/4 2	2S	12E	60230	136
Connecting Link No. 4	1/AM/MI	207	NE1/4 11,NW1/4 12,SE1/4 2	2S	12E	60231	J 137
Dacite No. 12	39	69	SE1/412	2S	12E	60238	7 138
Dacite No. 13	39	70	SW1/47	2S	13E	60239	J 139
San Juan	D	42	SE1/4SW1/42	2S	12E	60244	7 140
South Syndicate No. 1	40	256	SE1/41	2S	12E	60245	141
South Syndicate No. 2	40	259	SE1/41	2S	12E	60246	142
South Syndicate No. 3	40	260	SE1/41	2S	12E	60247	143
South Syndicate No. 4	40	261	SE1/41	2S	12E	60248	144
South Syndicate No. 5	40	262	SW1/46	2S	13E	60249	145
Sun #2	DktS09	313	NW1/4NE1/432	1S	13E	60250	146
Sun #3	Dkt509	314	NE1/432	1S	13E	60251	147
Sun #4	Dkt509	315	NW1/4NE1/4SW1/4SE1/432	1S	13E	60252	148
Sun #5	Dkt509	316	NE1/42	1S	13E	60253	149
Sun #6	Dkt509	317	SW1/4SE1/432	1S	13E	60254	150
Sun #7	Dkt509	318	SE1/432	1S	13E	60255	151
Sun #8	Dkt509	319	SW1/4SE1/432	1S	13E	60256	152
Sun #9	DktS09	320	SE1/432	1S	13E	60257	J 153

REC'D  
 JUL 25  
 1897  
 A  
 3

Exhibit A

Name of Claim	Book	Page	Legal Description	Township	Range	AMC	
Sun #10	Dkt509	321	SW1/4SE1/432	1S	13E	60258	154
Sun #11	Dkt 509	322	SE1/432	1S	13E	60259	155
Sun #12	Dkt509	323	SW1/4SE1/432	1S	13E	60260	156
Sun #13	Dkt509	324	SE1/4 2	1S	13E	60261	157
Sun #14	Dkt509	325	NW1/4 6	2S	13E	60262	158
Sun #15	Dkt509	326	NW1/4NE1/4 6	2S	13E	60263	159
Sun #16	Dkt509	327	NW1/4 6	2S	13E	60264	160
Sun #17	Dkt509	328	NW1/4NE1/4 6	2S	13E	60265	161
Sun #18	Dkt509	329	NW1/4 6	2S	13E	60266	162
Sun #19	Dkt509	330	NW1/4NE1/4 6	2S	13E	60267	163
Sun #20	Dkt509	331	NW1/4 6	2S	13E	60268	164
Sun #21	Dkt509	332	NW1/4NE1/4 6	2S	13E	60269	165
Sun #22	Dkt509	333	NW1/4SW1/4 6	2S	13E	60270	166
Sun #23	Dkt509	334	SW 1/4 6	2S	13E	60271	167
Sun #24	Dkt509	335	SW1/46	2S	13E	60272	168
Sun #25	Dkt509	336	SW1/4SE1/46	2S	13E	60273	169
Sun #26	Dkt509	337	SW1/46	2S	13E	60274	170
Sun #27	Dkt509	338	SW1/4SE1/46	2S	13E	60275	171
Sun #28	Dkt509	339	SW1/4SE1/46	2S	13E	60276	172
Sun #29	Dkt509	340	SE1/46	2S	13E	60277	173
Sun #30	Dkt509	341	SE1/46	2S	13E	60278	174
Sun #31	Dkt509	342	SE1/46	2S	13E	60279	175
Sun #32	Dkt509	343	SE1/4NE1/46	2S	13E	60280	176
Sun #33	Dkt509	344	NE1/46	2S	13E	60281	177
Sun #34	Dkt509	345	NE1/46	2S	13E	60282	178
Sun #35	Dkt509	346	NE1/46	2S	13E	60283	179
Sun #36	Dkt509	347	NE1/46	2S	13E	60284	180
Sun #37	Dkt509	348	SE1/432.SW1/433	1S	13E	60285	181
Sun #38	Dkt509	349	SE1/42.SW1/433	1S	13E	60286	182
Sun #40	Dkt509	351	SW1/4SE1/433	1S	13E	60288	183
Sun #41	Dkt509	352	SW1/4SE1/433	1S	13E	60289	184
Sun #44	Dkt509	355	SE1/433	1S	13E	60290	185
Sun #45	Dkt509	356	SE1/433	1S	13E	60291	186
Sun #48	Dkt509	359	SE1/433,SW1/434	1S	13E	60292	187
Sun #49	Dkt509	360	SE1/433,SW1/434	1S	13E	60293	188
Sun #52	Dkt509	363	NW1/428	1S	13E	60294	189
Sun #53	Dkt509	364	NW1/428	1S	13E	60295	190
Sun #54	Dkt509	365	NW/4NE1/428	1S	13E	60296	191
Sun #55	Dkt509	366	NE1/428	1S	13E	60297	192
Sun #56	Dkt509	367	NE1/428	1S	13E	60298	193
Sun #57	Dkt509	368	NE1/428	1S	13E	60299	194
Sun #58	Dkt509	369	NE1/428,NW1/427	1S	13E	60300	195
Sun #59	Dkt509	370	NW1/427	1S	13E	60301	196
Sun #60	Dkt509	371	NW1/427	1S	13E	60302	197
Sun #61	Dkt509	372	NW1/427	1S	13E	60303	198
Sun #62	2001	898	SW1/4NW1/428	1S	13E	60304	199
Sun #63	2001	900	SW1/4NW1/428	1S	13E	60305	200
Sun #64	2001	962	NE1/4 28	1S	13E	60306	201
Sun #65	2001	904	SE1/4NE1/428	1S	13E	60307	202
Sun #66	2001	905	SE1/4NE1/428	1S	13E	60308	203
Sun #67	2001	906	SE1/4NE1/428	1S	13E	60309	204
Sun #68	Dkt509	379	4NW1/4 27	1S	13E	60310	205
Sun #69	Dkt509	380	SW1/4NW1/427	1S	13E	60311	206

Exhibit A

Name of Claim	Book	Page	Legal Description	Township	Range	AMC	
Sun #70	Dkt509	381	SW1/4NW1/427	1S	13E	60312	207
Sun #71	Dkt509	382	SW1/4NW1/427	1S	13E	60313	208
Sun #42A	Dkt736	743	SW1/4SE1/433	1S	13E	60314	209
Sun #46 A	Dkt736	744	SE1/433	1S	13E	60315	210
Sun #50A	Dkt736	745	SE1/433,SW1/434	1S	13E	60316	211
Annex	38	118	NW1/4,NE1/411	2S	12E	60362	212
Apex	38	117	NW1/412,NE1/411	2S	12E	60363	213
Broken Hill No. 1	38	157	SW1/4SE1/411	2S	12E	60364	214
Cobre Verde No.2	1/AM/MI	253	NW1/4NE1/411	2S	12E	60365	215
Cobre Verde No.3	20	605	NE1/4 11	2S	12E	60366	216
Copper Bell	38	116	NW1/412	2S	12E	60367	217
Illinois	1/AM/MI	265	NE1/411	2S	12E	60389	218
Indiana	F	572	NE1/411	2S	12E	60390	219
Iowa	F	573	NE1/411	2S	12E	60391	220
Lead Hill	21	272	NE1/4SE1/411	2S	12E	60392	221
South Syndicate No. 6	40	263	SE1/41,NE1/412	2S	12E	60394	222
South Syndicate No. 7	40	264	NW1/47	2S	13E	60395	223
South Syndicate No. 8	40	265	NW1/47	2S	13E	60396	224
South Syndicate No. 9	40	266	NW1/4NE1/47,SW1/46	2S	13E	60397	225
South Syndicate No. 10	40	267	NW1/4SW1/47	2S	13E	60398	226
South Syndicate No. 11	40	268	NW1/4NE1/4SE1/4SW1/47	2S	13E	60399	227
South Syndicate No. 12	40	269	NW1/4NE1/4SE1/47	2S	13E	60400	228
Touch Not No.2	1/AM/MI	315	NE1/4SE1/412	2S	12E	60401	229
Extension No. 1A	968	22	SW1/47	2S	13E	60402	230
Extension No. 2	40	410	SW1/4SE1/47	2S	13E	60403	231
Extension No. 3	40	411	NE1/47	2S	13E	60404	232
Extension No. 4	40	409	SW1/47,NW1/418	2S	13E	60405	233
Extension No. 5	40	412	SW1/47,NW1/418	2S	13E	60406	234
Extension No. 6	40	413	SW1/47,NW1/4NE1/418	2S	13E	60407	235
Extension No. 7	40	414	SW1/4SE1/4NE1/418	2S	13E	60408	236
Extension No. 8	40	415	SW1/47,NE1/418	2S	13E	60409	237
Extension No. 31	610	71	SE1/47,NE1/418	2S	13E	60433	238
Extension No. 32	610	72	SE1/47	2S	13E	60434	239
Extension No. 33	610	73	SE1/4NE1/47	2S	13E	60435	240
Extension No. 34	610	74	SE1/4NE1/47	2S	13E	60436	241
Extension No. 35	610	75	NE1/47	2S	13E	60437	242
Extension No. 36	610	76	NE1/47	2S	13E	60438	243
Extension No. 37	610	77	NE1/47	2S	13E	60439	244
Extension No. 38	610	78	NE1/47	2S	13E	60440	245
Extension No. 39	610	79	NE1/47,SE1/46	2S	13E	60441	246
Extension No. 40	610	80	NE1/47,SE1/46	2S	13E	60442	247
Extension No. 41	610	81	NE1/47,SE1/46	2S	13E	60443	248
Oak No. 45	Dkt566	177	NW1/429	1S	13E	60452	249
Broken Hill No. 2	38	155	SE1/4SW1/4NW1/411	2S	12E	60453	250
Eric #1	1997-029460	1	NE1/422 & NW1/423	1S	13E	347702	251
Eric #2	1997-029461	1	NE1/422	1S	13E	347703	252
Eric #3	1997-029462	1	NW1/422 & NE1/422	1S	13E	347704	253
Eric #4	1997-029463	1	NW1/422	1S	13E	347705	254
Eric #5	1997-029464	1	NE1/421	1S	13E	347706	255
Eric #6	1997-029465	1	NW1/421 & NE1/421	1S	13E	347707	256
Eric #7	1997-029466	1	NW1/421	1S	13E	347708	257
Eric #8	1997-029467	1	NE1/420 & NW1/421	1S	13E	347709	258
Eric #9	1997-029468	1	NE1/420	1S	13E	347710	259

Exhibit A

Name of Claim	Book	Page	Legal Description	Township	Range	AMC
Eric #10	1997-029469	1	SE $\frac{1}{4}$ 17	1S	13E	347711
Eric #11	1997-029470	1	SE $\frac{1}{4}$ 17&SW $\frac{1}{4}$ 16	1S	13E	<del>374412</del>
Eric #12	1997-029471	1	SW $\frac{1}{4}$ 16	1S	13E	347713
Eric #13	1997-029472	1	SW $\frac{1}{4}$ 16 & SE $\frac{1}{4}$ 16	1S	13E	347714
Eric #14	1997-029473	1	SE $\frac{1}{4}$ 16	1S	13E	347715
Eric #15	1997-029474	1	SW $\frac{1}{4}$ 15	1S	13E	347716
Eric #16	1997-029475	1	SW $\frac{1}{4}$ 15&S $\frac{1}{4}$ 15	1S	13E	347717
Eric #17	1997-029476	1	SW $\frac{1}{4}$ 15	1S	13E	347718
Eric #18	1997-029477	1	SE $\frac{1}{4}$ 15&SW $\frac{1}{4}$ 14	1S	13E	347719
Eric #19	1997-029478	1	SW $\frac{1}{4}$ 14	1S	13E	347720
Eric #20	1997-029479	1	SW $\frac{1}{4}$ 14	1S	13E	347721
Eric #21	1997-029480	1	SW $\frac{1}{4}$ 14	1S	13E	347722
Eric #22	1997-029481	1	SW $\frac{1}{4}$ 14	1S	13E	347723
Eric #23	1997-029482	1	SW $\frac{1}{4}$ 14	1S	13E	347724
Eric #24	1997-029483	1	SW $\frac{1}{4}$ 14&SE $\frac{1}{4}$ 15	1S	13E	347725
Eric #25	1997-029484	1	SE $\frac{1}{4}$ 15	1S	13E	347726
Eric #26	1997-029485	1	SE $\frac{1}{4}$ 15	1S	13E	347727
Eric #27	1997-029486	1	SE $\frac{1}{4}$ 15	1S	13E	347728
Eric #28	1997-029487	1	SE $\frac{1}{4}$ 15&SW $\frac{1}{4}$ 15	1S	13E	347729
Eric #29	1997-029488	1	SW $\frac{1}{4}$ 15	1S	13E	347730
Eric #30	1997-029489	1	SW $\frac{1}{4}$ 15	1S	13E	347731
Eric #31	1997-029490	1	SW $\frac{1}{4}$ 15	1S	13E	347732
Eric #32	1997-029491	1	SW $\frac{1}{4}$ 15	1S	13E	347733
Eric #33	1997-029492	1	SW $\frac{1}{4}$ 16	1S	13E	347734
Eric #34	1997-029493	1	SE $\frac{1}{4}$ 16	1S	13E	347735
Eric #35	1997-029494	1	SW $\frac{1}{4}$ 16 & SE $\frac{1}{4}$ 16	1S	13E	347736
Eric #36	1997-029495	1	SW $\frac{1}{4}$ 16	1S	13E	347737
Eric #37	1997-029496	1	SE $\frac{1}{4}$ 17 & SW $\frac{1}{4}$ 16	1S	13E	347738
Eric #38	1997-029497	1	SE $\frac{1}{4}$ 17	1S	13E	347739
Eric #39	1997-029498	1	SE $\frac{1}{4}$ 17	1S	13E	347740
Eric #40	1997-029499	1	SE $\frac{1}{4}$ 17 & SW $\frac{1}{4}$ 16	1S	13E	347741
Eric #41	1997-029500	1	SW $\frac{1}{4}$ 16	1S	13E	347742
Eric #42	1997-029501	1	SW $\frac{1}{4}$ 16&SE $\frac{1}{4}$ 16	1S	13E	347743
Eric #43	1997-029502	1	SE $\frac{1}{4}$ 16	1S	13E	347744
Eric #44	1997-029503	1	NE $\frac{1}{4}$ 16&SE $\frac{1}{4}$ 16	1S	13E	347745
Eric #45	1997-029504	1	SW $\frac{1}{4}$ 16&SE $\frac{1}{4}$ 16	1S	13E	347746
Eric #46	1997-029505	1	SW $\frac{1}{4}$ 16	1S	13E	347747
Eric #47	1997-029506	1	SE $\frac{1}{4}$ 17&SW $\frac{1}{4}$ 16	1S	13E	347748
Eric #48	1997-029507	1	SE $\frac{1}{4}$ 17	1S	13E	347749
Eric #49	1997-029508	1	NE $\frac{1}{4}$ 17&SE $\frac{1}{4}$ 17	1S	13E	347750
Eric #50	1997-029509	1	SW $\frac{1}{4}$ 16	1S	13E	347751
Eric #51	1997-029510	1	NW $\frac{1}{4}$ 16 & SW $\frac{1}{4}$ 16	1S	13E	347752
Eric #52	1997-029511	1	SW $\frac{1}{4}$ 16	1S	13E	347753
Eric #53	1997-029512	1	NW $\frac{1}{4}$ 16&NE $\frac{1}{4}$ 16	1S	13E	347754
Eric #54	1997-029513	1	NW $\frac{1}{4}$ 16	1S	13E	347755
Eric #55	1997-029514	1	NE $\frac{1}{4}$ 17&NW $\frac{1}{4}$ 16	1S	13E	347756
Eric #56	1997-029515	1	NE $\frac{1}{4}$ 17	1S	13E	347757
Eric #57	1997-029516	1	NE $\frac{1}{4}$ 16&SE $\frac{1}{4}$ 16	1S	13E	347758
Eric #58	1997-029517	1	NE $\frac{1}{4}$ 16&SE $\frac{1}{4}$ 16	1S	13E	347759
Eric #59	1997-029518	1	NW $\frac{1}{4}$ 15&SW $\frac{1}{4}$ 15	1S	13E	347760
Eric #60	1997-029519	1	SW $\frac{1}{4}$ 15&NW $\frac{1}{4}$ 15	1S	13E	347761
Eric #61	1997-029520	1	NW $\frac{1}{4}$ 15&SW $\frac{1}{4}$ 15	1S	13E	347762
Eric #62	1997-029521	1	NW $\frac{1}{4}$ 15&SW $\frac{1}{4}$ 15	1S	13E	347763

260 7  
 261 34771  
 262  
 263  
 264  
 265  
 266  
 267  
 268  
 269  
 270  
 271  
 272  
 273  
 274  
 275  
 276  
 277  
 278  
 279  
 280  
 281  
 282  
 283  
 284  
 285  
 286  
 287  
 288  
 289  
 290  
 291  
 292  
 293  
 294  
 295  
 296  
 297  
 298  
 299  
 300  
 301  
 302  
 303  
 304  
 305  
 306  
 307  
 308  
 309  
 310  
 311  
 312



Exhibit A

Name of Claim	Book	Page	Legal Description	Township	Range	AMC	
Eric #63	1997-029522	1	NE¼ 15	1S	13E	347764	313
Eric #64	1997-029523	1	NE¼15&SE¼15	1S	13E	347765	314
Eric #65	19974)29524	1	NE¼15&SE¼15	1S	13E	347766	315
Eric #66	1997-029525	1	NE1/415&SE¼15	1S	13E	347767	316
Eric #67	1997-029526	1	SW¼ 14	1S	13E	347768	317
Eric #68	1997-029527	1	SW¼14 & NW¼14	1S	13E	347769	318
Eric #69	1997-029528	1	SW¼14&NW¼14	1S	13E	347770	319
Eric #70	1997-029529	1	SW1/414&NW¼14	1S	13E	347771	320
Eric #71	1997-029530	1	SW¼14&NW¼14	1S	13E	347772	321
Eric #72	1997-029531	1	SW¼14 & NW¼14	1S	13E	347773	322
Eric #73	1997-029532	1	NE¼14	1S	13E	347774	323
Eric #74	1997-029533	1	NE¼14	1S	13E	347775	324
Eric #75	1997-029534	1	NW¼14&NE¼14	1S	13E	347776	325
Eric #76	1997-029535	1	NW¼14	1S	13E	347777	326
Eric #77	1997-029536	1	NW¼14	1S	13E	347778	327
Eric #78	1997-029537	1	NW¼14	1S	13E	347779	328
Eric #79	1997-029538	1	NW¼14	1S	13E	347780	329
Eric #80	1997-029539	1	NE¼15&NW¼14	1S	13E	347781	330
Eric #81	1997-029540	1	NE¼15	1S	13E	347782	331
Eric #82	1997-029541	1	NE¼15	1S	13E	347783	332
Eric #83	1997-029542	1	NE¼15	1S	13E	347784	333
Eric #84	1997-029543	1	NW¼15&NE¼15	1S	13E	347785	334
Eric #85	1997-029544	1	NW¼15	1S	13E	347786	335
Eric #86	1997-029545	1	NW¼15	1S	13E	347787	336
Eric #87	1997-029546	1	NW¼15	1S	13E	347788	337
Eric #88	19974)29547	1	NW¼15	1S	13E	347789	338
Eric #89	1997-029548	1	NE¼16	1S	13E	347790	339
Eric #90	1997-029549	1	NE¼16	1S	13E	347791	340
Eric #91	1997-029550	1	NE¼16	1S	13E	347792	341
Eric #92	1997-029551	1	NW¼16 & NE¼16	1S	13E	347793	342
Eric #93	1997-029552	1	NW¼16	1S	13E	347794	343
Eric #94	1997-029553	1	NE¼17&NW¼16	1S	13E	347795	344
Eric #95	1997-029554	1	NE¼17	1S	13E	347796	345
Eric #97	1997-029555	1	NE¼17	1S	13E	347797	346
Eric #98	1997-029556	1	NE¼17	1S	13E	347798	347
Eric #99	1997-029557	1	NE¼17&NW¼16	1S	13E	347799	348
Eric #100	1997-029558	1	NW¼16	1S	13E	347800	349
Eric #101	1997-029559	1	NW¼16&NE¼16	1S	13E	347801	350
Eric #102	1997-029560	1	SE¼ 9	1S	13E	347802	351
Eric #103	1997-029561	1	NW¼16 & SW¼9	1S	13E	347803	352
Eric #104	1997-029562	1	NW¼ 16	1S	13E	347804	353
Eric #105	1997-029563	1	SE¼8&NE¼17	1S	13E	347805	354
Eric #106	1997-029564	1	SE¼8	1S	13E	347806	355
Eric #107	1997-029565	1	SE¼8 & SW¼9	1S	13E	347807	356
Eric #108	1997-029566	1	SW¼9	1S	13E	347808	357
Eric #109	1997-029567	1	SW¼9 & SE¼9	1S	13E	347809	358
Eric #110	1997-029568	1	SW¼9 & SE¼9	1S	13E	347810	359
Eric #111	1997-029569	1	SW¼9	1S	13E	347811	360
Eric #112	1997-029570	1	SE¼8 & SW¼9	1S	13E	347812	361
Eric #113	1997-029571	1	SE¼8	1S	13E	347813	362
Eric #114	1997-029572	1	NE¼ 17	1S	13E	347814	363
Eric #115	1997-029573	1	SW¼ 8	1S	13E	347815	364
Eric #116	1997-029574	1	SE¼8	1S	13E	347816	365

Exhibit A

Name of Claim	Book	Page	Legal Description	Township	Range	AMC
Eric #117	1997-029575	1	SE 1/8 " SW 1/49	1S	13E	347817
Eric #118	1997-029576	1	SW 1/49	1S	13E	347818
Eric #119	1997-029577	1	SW 1/49 & SE 1/49	1S	13E	347819
Eric #120	1997-029578	1	SW 1/49 & SE 1/49	1S	13E	347820
Eric #121	1997-029579	1	SW 1/49	1S	13E	347821
Eric #122	1997-029580	1	SE 1/8 & SW 1/49	1S	13E	347822
Eric #123	1997-029581	1	SE 1/8	1S	13E	347823
Eric #124	1997-029582	1	NE 1/8 & SE 1/8	1S	13E	347824
Eric #125	1997-029583	1	SW 1/4 9	1S	13E	347825
Eric #126	1997-029584	1	NW 1/49 & SW 1/49	1S	13E	347826
Eric #127	1997-029585	1	NW 1/4 9	1S	13E	347827
Eric #128	1997-029586	1	NW 1/49&NE 1/49	1S	13E	347828
Eric #129	1997-029587	1	NW 1/49	1S	13E	347829
Eric #130	1997-029588	1	NE 1/8 & NW 1/49	1S	13E	347830
Eric #131	1997-029589	1	NE 1/8 & NW 1/49	1S	13E	347831
Eric #132	19974)29590	1	NW 1/49	1S	13E	347832
Eric #133	1997-029591	1	NW 1/49&NE 1/49	1S	13E	347833
Eric #135	1997-029592	1	SW 1/12	1S	13E	347834
Eric #136	1997-029593	1	SE 1/11&SW 1/12	1S	13E	347835
Eric #137	1997-029594	1	SE 1/11	1S	13E	347836
Eric #138	1997-029595	1	NE 1/14&SE 1/11	1S	13E	347837
Eric #139	1997-029596	1	NE 1/14 & SE 1/11	1S	13E	347838
Eric #140	1997-029597	1	SE 1/11	1S	13E	347839
Eric #141	1997-029598	1	NW 1/14&SW 1/11	1S	13E	347840
Eric #142	1997-029599	1	NW 1/14&SW 1/11	1S	13E	347841
Eric #143	1997-029600	1	NW 1/14&SW 1/11	1S	13E	347842
Eric #144	1997-029601	1	NW 1/14&SW 1/11	1S	13E	347843
Eric #145	1997-029602	1	SW 1/11	1S	13E	347844
Eric #146	1997-029603	1	NE 1/15&SE 1/10	1S	13E	347845
Eric #147	1997-029604	1	NE 1/15 & SE 1/10	1S	13E	347846
Eric #148	1997-029605	1	NW 1/15 & SE 1/10	1S	13E	347847
Eric #149	1997-029606	1	SW 1/10, SE 1/10	1S	13E	347848
Eric #150	1997-029607	1	NW 1/15&SW 1/10	1S	13E	347849
Eric #151	1997-029608	1	NW 1/15&SW 1/10	1S	13E	347850
Eric #152	1997-029609	1	NW 1/15&SW 1/10	1S	13E	347851
Eric #153	1997-029610	1	NW 1/15&SW 1/10	1S	13E	347852
Eric #154	1997-029611	1	NE 1/16&SE 1/9	1S	13E	347853
Eric #155	1997-029612	1	NE 1/16 & SE 1/9	1S	13E	347854
Eric #156	1997-029613	1	NE 1/16 & SE 1/9	1S	13E	347855
Eric #157	1998-000721	1	NE 1/9	1S	13E	347856
Eric #158	1998-000721	2	NE 1/9	1S	13E	347857
Eric #159	1998-000721	3	NE 1/9	1S	13E	347858
Eric #160	1997-029617	1	NW 1/10	1S	13E	347859
Eric #161	1997-029618	1	NW 1/10	1S	13E	347860
Eric #162	1997-029619	1	NW 1/10	1S	13E	347861
Eric #163	1997-029620	1	NW 1/10	1S	13E	347862
Eric #164	1997-029621	1	NW 1/10 & sw 1/10	1S	13E	347863
Eric #165	1997-029622	1	NE 1/10 & SE 1/10	1S	13E	347864
Eric #166	1997-029623	1	NE 1/10 & SE 1/10	1S	13E	347865
Eric #167	1997-029624	1	NE 1/10&SE 1/10	1S	13E	347866
Eric #168	1198-000721	4	SW 14 Sec 11	1S	13E	347867
Eric #169	1997-029626	1	NE 1/11&SW 1/11	1S	13E	347868
Eric #170	1997-029627	1	NW 1/11&SW 1/11	1S	13E	347869

366 7  
367  
368  
369  
370  
371  
372  
373  
374  
375  
376  
377  
378  
379  
380  
381  
382  
383  
384  
385  
386  
387  
388  
389  
390  
391  
392  
393  
394  
395  
396  
397  
398  
399  
400  
401  
402  
403  
404  
405  
406  
407  
408  
409  
410  
411  
412  
413  
414  
415  
416  
417  
418

Exhibit A

Name of Claim	Book	Page	Legal Description	Township	Range	AMC	
Eric #171	1997-029628	1	NW¼11&SW¼11	1S	13E	347870	419
Eric #172	1997-029629	1	NW¼11&SW¼11	1S	13E	347871	420
Eric #173	1997-029630	1	SE¼ Sec 11	1S	13E	347872	421
Eric #174	1997-029631	1	NE¼11&SE¼11	1S	13E	347873	422
Eric #175	1997-029632	1	NE¼11 & SE¼11	1S	13E	347874	423
Eric #176	1997-029633	1	NE¼11&SE¼11	1S	13E	347875	424
Eric #177	1997-029634	1	SW¼ Sec 12	1S	13E	347876	425
Eric #178	1997-029635	1	NE¼11	1S	13E	347877	426
Eric #179	1997-029636	1	NE¼11	1S	13E	347878	427
Eric #180	1997-029637	1	NE¼11	1S	13E	347879	428
Eric #181	1997-029638	1	NW¼11&NE¼11	1S	13E	347880	429
Eric #182	1997-029639	1	NW¼11	1S	13E	347881	430
Eric #183	1997-029640	1	NW¼11	1S	13E	347882	431
Eric #184	1997-029641	1	NW¼11	1S	13E	347883	432
Eric #185	1997-029642	1	NW¼11	1S	13E	347884	433
Eric #186	1997-029643	1	NE¼10&NW¼11	1S	13E	347885	434
Eric #187	1997-029644	1	NE¼10	1S	13E	347886	435
Eric #188	1997-029645	1	NE¼10	1S	13E	347887	436
Eric #189	1997-029646	1	NE¼10	1S	13E	347888	437
Eric #190	1997-029647	1	NW¼10	1S	13E	347889	438
Eric #191	1997-029648	1	NW¼10	1S	13E	347890	439
Eric #192	1997-029649	1	Nw¼10	1S	13E	347891	440
Eric #193	1997-029650	1	NW¼10	1S	13E	347892	441
Eric #194	1997-029651	1	NW¼10	1S	13E	347893	442
Eric #195	1997-029652	1	NE¼9	1S	13E	347894	443
Eric #196	1997-029653	1	NE¼9	1S	13E	347895	444
Eric #197	1997-029654	1	NE¼9	1S	13E	347896	445
Eric #198	1997-029655	1	SE¼4 & NE¼9	1S	13E	347897	446
Eric #199	1997-029656	1	SE¼4 & NE¼9	1S	13E	347898	447
Eric #200	1997-029657	1	SE¼4 & NE¼9	1S	13E	347899	448
Eric #201	1997-029658	1	NW¼10&SW¼3	1S	13E	347900	449
Eric #202	1997-029659	1	NW¼10 & SW¼3	1S	13E	347901	450
Eric #203	1997-029660	1	NW¼10 & SW¼3	1S	13E	347902	451
Eric #204	1997-029661	1	NW¼10 & SW¼3	1S	13E	347903	452
Eric #205	1997-029662	1	SE¼ Sec 3	1S	13E	347904	453
Eric #206	1997-029663	1	SE¼8&NE¼10	1S	13E	347905	454
Eric #207	1997-029664	1	SE¼3 & NE¼10	1S	13E	347906	455
Eric #208	1997-029665	1	SE¼3 & NE¼10	1S	13E	347907	456
Eric #209	1997-029666	1	NW¼ 11	1S	13E	347908	457
Eric #210	1997-029667	1	SW¼2&NW¼11	1S	13E	348024	458
Eric #211	1997-029668	1	SW¼2&NW¼11	1S	13E	348025	459
Eric #212	1997-029669	1	NW¼11&SW¼2	1S	13E	348026	460
Eric #213	1997-029670	1	SW¼2&NW¼11	1S	13E	348027	461
Eric #214	1998-721	5	NE¼ 11	1S	13E	348028	462
Eric #215	1997-029672	1	NE¼11 & SE¼2	1S	13E	348029	463
Eric #216	1997-029673	1	SE¼2 & NE¼11	1S	13E	348030	464
Eric #217	1997-029674	1	SE¼2	1S	13E	348031	465
Eric #218	1998-000721	6	SW¼2 & SE¼2	1S	13E	348032	466
Eric #219	1997-029676	1	SW¼2	1S	13E	348033	467
Eric #220	1997-029677	1	SW¼2	1S	13E	348034	468
Eric #221	1997-029678	1	SW¼2	1S	13E	348035	469
Eric #222	1997-029679	1	SW¼2	1S	13E	348036	470
Eric #223	1997-029680	1	SE¼3 & SW¼2	1S	13E	348037	471

Exhibit A

Name of Claim	Book	Page	Legal Description	Township	Range	AMC	
Eric #224	1998-000721	7	NE $\frac{1}{4}$ 10 & SE $\frac{1}{4}$ 3	1S	13E	348038	472
Eric #225	1997-029682	1	SE $\frac{1}{4}$ 3	1S	13E	348039	473
Eric #226	1997-029683	1	SE $\frac{1}{4}$ 3	1S	13E	348040	474
Eric #227	1997-029684	1	SW $\frac{1}{4}$ 3 & SE $\frac{1}{4}$ 3	1S	13E	348041	475
Eric #228	1998-000721	8	NW $\frac{1}{4}$ 10& SW $\frac{1}{4}$ 3	1S	13E	348042	476
Eric #229	1998-000721	9	NW $\frac{1}{4}$ 10&SW $\frac{1}{4}$ 3	1S	13E	348043	477
Eric #230	1997-029687	1	SE $\frac{1}{4}$ 3 & NE $\frac{1}{4}$ 3	1S	13E	348044	478
Eric #231	1997-029688	1	SE $\frac{1}{4}$ 3&NE $\frac{1}{4}$ 3	1S	13E	348045	479
Eric #232	1997-029689	1	NW $\frac{1}{4}$ 2	1S	13E	348046	480
Eric #233	1997-029690	1	SW $\frac{1}{4}$ 2&NW $\frac{1}{4}$ 2	1S	13E	348047	481
Eric #234	1997-029691	1	SW $\frac{1}{4}$ 2&NW $\frac{1}{4}$ 2	1S	13E	348048	482
Eric #235	1997-029692	1	SW $\frac{1}{4}$ 2 & NW $\frac{1}{4}$ 2	1S	13E	348049	483
Eric #236	1998-000721	10	NW 1/4 2, SW 1/4 2	1S	13E	348050	484
Eric #237	1997-029694	1	NE $\frac{1}{4}$ 2 & SE $\frac{1}{4}$ 2	1S	13E	348051	485
Eric #238	1997-029695	1	NE $\frac{1}{4}$ 2	1S	13E	348052	486
Eric #239	1997-029696	1	NE $\frac{1}{4}$ 2	1S	13E	348053	487
Eric #240	1997-029697	1	NW $\frac{1}{4}$ 2	1S	13E	348054	488
Eric #241	1997-029698	1	SE $\frac{1}{4}$ 4&NE $\frac{1}{4}$ 9	1S	13E	348055	489
Eric #242	1997-029699	1	SE $\frac{1}{4}$ 2	1S	13E	348056	490
Eric #243	1997-029700	1	NW $\frac{1}{4}$ 28	1S	13E	348057	491
Eric #244	1997-029701	1	NW $\frac{1}{4}$ 28 & NE $\frac{1}{4}$ 28	1S	13E	348058	492
Eric #245	1997-029702	1	NE $\frac{1}{4}$ 28	1S	13E	348059	493
Eric #246	1997-029703	1	NE $\frac{1}{4}$ 28&NW $\frac{1}{4}$ 27	1S	13E	348060	494
Eric #247	1997-029704	1	NW $\frac{1}{4}$ 28	1S	13E	348061	495
Eric #248	1997-029705	1	NE $\frac{1}{4}$ 2	1S	13E	348062	496
Eric #249	1997-029706	1	NE $\frac{1}{4}$ 2	1S	13E	348063	497
Eric #250	1997-029707	1	NE $\frac{1}{4}$ 20 & NW $\frac{1}{4}$ 20	1S	13E	348064	498
Eric #251	1997-029708	1	SE $\frac{1}{4}$ 20	1S	13E	348065	499
Eric #252	1997-029709	1	SW $\frac{1}{4}$ 20 & NW $\frac{1}{4}$ 20	1S	13E	348066	500
Eric #253	1997-029710	1	NW $\frac{1}{4}$ 20	1S	13E	348067	501
Eric #254	1997-029711	1	N-W $\frac{1}{4}$ 20	1S	13E	348068	502
Eric #255	1997-029712	1	NW $\frac{1}{4}$ 20 & SW $\frac{1}{4}$ 20	1S	13E	348069	503
Eric #256	1997-029713	1	NW $\frac{1}{4}$ 20 & SW $\frac{1}{4}$ 20	1S	13E	348070	504
Eric #257	1997-029714	1	NW $\frac{1}{4}$ 20	1S	13E	348071	505
Eric #258	1997-029715	1	NW $\frac{1}{4}$ 20	1S	13E	348072	506
Eric #259	1997-029716	1	NW $\frac{1}{4}$ 20 & SW $\frac{1}{4}$ 20	1S	13E	348073	507
Eric #260	1997-029717	1	SW $\frac{1}{4}$ 20	1S	13E	348074	508
Eric #261	1997-029718	1	NE $\frac{1}{4}$ 19 & NW $\frac{1}{4}$ 20	1S	13E	348075	509
Eric #262	1997-029719	1	NW $\frac{1}{4}$ 19&NE $\frac{1}{4}$ 19	1S	13E	348076	510
Eric #263	1997-029720	1	SW $\frac{1}{4}$ 19	1S	13E	348077	511
Eric #264	1997-029721	1	SW $\frac{1}{4}$ 19 & SE $\frac{1}{4}$ 19	1S	13E	348078	512
Eric #265	1997-029722	1	SE $\frac{1}{4}$ 19 & SW $\frac{1}{4}$ 20	1S	13E	348079	513
Eric #266	1997-029723	1	SW $\frac{1}{4}$ 20	1S	13E	348080	514
Eric #267	1997-029724	1	SW $\frac{1}{4}$ 20	1S	13E	348081	515
Eric #268	1997-029725	1	SW $\frac{1}{4}$ 20	1S	13E	348082	516
Eric #269	1997-029726	1	SW $\frac{1}{4}$ 20	1S	13E	348083	517
Eric #270	1997-029727	1	SE $\frac{1}{4}$ 20 & SW $\frac{1}{4}$ 20	1S	13E	348084	518
Eric #271	1997-029728	1	NE $\frac{1}{4}$ 29	1S	13E	348085	519
Eric #272	1997-029729	1	SW $\frac{1}{4}$ 20&NW $\frac{1}{4}$ 29	1S	13E	348086	520
Eric #273	1998-000721	11	SE $\frac{1}{4}$ 19&NE $\frac{1}{4}$ 30	1S	13E	348087	521
Eric #274	1997-029731	1	SE $\frac{1}{4}$ 17	1S	13E	348088	522
Eric #275	1997-029732	1	NW $\frac{1}{4}$ 20 & SW $\frac{1}{4}$ 17	1S	13E	348089	523
Eric #276	1997-029733	1	NW $\frac{1}{4}$ 20 & SW $\frac{1}{4}$ 17	1S	13E	348090	524

Exhibit A

Name of Claim	Book	Page	Legal Description	Township	Range	AMC	
Eric #277	1997-029734	1	NW¼20 & SW¼17	1S	13E	348091	525
Eric #278	1997-029735	1	NW¼20 & SW¼17	1S	13E	348092	526
Eric #280	1997-029736	1	SE¼13 & NE¼24	1S	13E	348093	527
Eric #281	1997-029737	1	SW¼18&NW¼19	1S	14E	348094	528
Eric #282	1997-029738	1	SW¼18&NW¼19	1S	14E	348095	529
Eric #283	1997-029739	1	SW¼18&NW¼19	1S	14E	348096	530
Eric #284	1997-029740	1	SW¼18&NW¼19	1S	14E	348097	531
Eric #285	1997-029741	1	NE¼ 19	1S	14E	348098	532
Eric #286	1997-029742	1	SE¼18	1S	14E	348099	533
Eric #287	1997-029743	1	NE¼24	1S	13E	348100	534
Eric #288	1997-029744	1	NE¼24	1S	13E	348101	535
Eric #289	1997-029745	1	NE¼24	1S	13E	348102	536
Eric #290	1997-029746	1	NE¼24	1S	13E	348103	537
Eric #291	1997-029747	1	NE¼24 & NW¼24	1S	13E	348104	538
Eric #292	1997-029748	1	NW¼24	1S	13E	348105	539
Eric #293	1997-029749	1	NW¼24	1S	13E	348106	540
Eric #294	1997-029750	1	NW¼24	1S	13E	348107	541
Eric #295	1997-029751	1	NW¼24	1S	13E	348108	542
Eric #296	1997-029732	1	NE¼19	1S	14E	348109	543
Eric #297	1997-029753	1	NE¼19&S¼19	1S	14E	348110	544
Eric #298	1997-029754	1	NE¼19	1S	14E	348111	545
Eric #299	1997-029755	1	NE¼19 & SE¼19	1S	14E	348112	546
Eric #300	1997-029756	1	NE¼19	1S	14E	348113	547
Eric #301	1997-029757	1	NE¼19 & SE¼19	1S	14E	348114	548
Eric #302	1997-029758	1	NW¼19&NE¼19	1S	14E	348115	549
Eric #303	1997-029759	1	SE¼ 19	1S	14E	348116	550
Eric #304	1997-029760	1	NW¼19	1S	14E	348117	551
Eric #305	1997-029761	1	NW¼19&SW¼19	1S	14E	348118	552
Eric #306	1997-029762	1	NW¼19	1S	14E	348119	553
Eric #307	1997-029763	1	NW¼19 & SW¼19	1S	14E	348120	554
Eric #308	1997-029764	1	NW¼19	1S	14E	348121	555
Eric #309	1997-029765	1	NW¼19&SW¼19	1S	14E	348122	556
Eric #310	1997-029766	1	NW¼19	1S	14E	348123	557
Eric #311	1997-029767	1	SE¼19	1S	14E	348124	558
Eric #312	1997-029768	1	SE¼19	1S	14E	348125	559
Eric #313	1997-029769	1	SE¼19	1S	14E	348126	560
Eric #314	1997-029770	1	SE¼19 & SW¼19	1S	14E	348127	561
Eric #315	1997-029771	1	SW¼19	1S	14E	348128	562
Eric #316	1997-029772	1	NE¼23 & NW¼24	1S	13E	348129	563
Eric #317	1997-029773	1	SW¼ 24	1S	13E	348130	564
Eric #318	1997-029774	1	SE¼23&SW¼24	1S	13E	348131	565
Eric #319	1997-029775	1	SW¼24	1S	13E	348132	566
Eric #320	1997-029776	1	SE¼23 & SW¼24	1S	13E	348133	567
Eric #321	1997-029777	1	NW¼24 & SW¼24	1S	13E	348134	568
Eric #322	1997-029778	1	SW¼24	1S	13E	348135	569
Eric #323	1997-029779	1	NW¼24&SW¼24	1S	13E	348136	570
Eric #324	1997-029780	1	SW¼24	1S	13E	348137	571
Eric #325	1997-029781	1	NW¼24&SW¼24	1S	13E	348138	572
Eric #326	1997-029782	1	SW¼24	1S	13E	348139	573
Eric #327	1997-029783	1	SE¼24	1S	13E	348140	574
Eric #328	1997-029784	1	SW¼24&SE¼24	1S	13E	348141	575
Eric #329	1997-029785	1	NE¼26	1S	13E	348142	576
Eric #330	1997-029786	1	NE¼26	1S	13E	348143	577

Exhibit A

Name of Claim	Book	Page	Legal Description	Township	Range	AMC
Eric #331	1997-029787	1	NW/425	1S	13E	348144
Eric #332	1997-029788	1	NE/426 & NW/425	1S	13E	348145
Eric #333	1997-029789	1	SW/424 & NW/425	1S	13E	348146
Eric #334	1997-029790	1	NE/426 & NW/425	1S	13E	348147
Eric #335	1997-029791	1	SW/424&NW/425	1S	13E	348148
Eric #336	1997-029792	1	NW/425	1S	13E	348149
Eric #337	1997-029793	1	SW/424&NW/425	1S	13E	348150
Eric #338	1997-029794	1	NW/425	1S	13E	348151
Eric #339	1997-029795	1	SW/424 & NW/425	1S	13E	348152
Eric #340	1997-029796	1	NW/425	1S	13E	348153
Eric #341	1997-029797	1	NE/425	1S	13E	348154
Eric #342	1997-029798	1	NW/425&NE/425	1S	13E	348155
Eric #343	1997-029799	1	SE/426	1S	13E	348156
Eric #344	1997-029800	1	NE/426 & SE/426	1S	13E	348157
Eric #345	1997-029801	1	SE/426	1S	13E	348158
Eric #346	1997-029802	1	NE/426 & SE/426	1S	13E	348159
Eric #347	1997-029803	1	SE/426 & SW/425	1S	13E	348160
Eric #348	1997-029804	1	SW/425	1S	13E	348161
Eric #349	1997-029805	1	NW/425&SW/425	1S	13E	348162
Eric #350	1997-029806	1	NE/435	1S	13E	348163
Eric #351	1997-029807	1	NE/435	1S	13E	348164
Eric #352	1997-029808	1	NE/435 & SE/435	1S	13E	348165
Eric #353	1997-029809	1	NE/435 & SE/435	1S	13E	348166
Eric #354	1997-029810	1	SE/435	1S	13E	348167
Eric #355	1997-029811	1	NE/435 & SE/435	1S	13E	348168
Eric #356	1997-029812	1	SE/435	1S	13E	348169
Eric #357	1997-029813	1	NW/435 & SW/435	1S	13E	348170
Eric #358	1997-029814	1	SW/435&NW/435	1S	13E	348171
Eric #359	1997-029815	1	NW/435 & SW/435	1S	13E	348172
Eric #360	1997-029816	1	NW/435 & SW/435	1S	13E	348173
Eric #361	1997-029817	1	SW/435	1S	13E	348174
Eric #362	1997-029818	1	SW/435	1S	13E	348175
Eric #363	1997-029819	1	SW/435	1S	13E	348176
Kay 1	1732	129-130	SW 1/4 SE 1/4 Section 21	1S	13E	312984
Kay 2	1732	131-132	SW 1/4 SE 1/4 Section 21	1S	13E	312985
Kay 3	1732	133-134	SW 1/4 SE 1/4 Section 21	1S	13E	312986
Kay 5	1732	137-138	NE 1/4 Section 34	1S	13E	312988
Kay 6	1732	139-140	NW 1/4 Section 22	1S	13E	312989
Kay 7	1732	141-142	NE 1/4 Section 34	1S	13E	312990
Kay 8	1732	143-144	NW 1/4 Section 22	1S	13E	312991
Kay 9	1732	145-146	NE 1/4 Section 34	1S	13E	312992
Kay 10	1762	147-148	NW 1/4 Section 22	1S	13E	312993
Kay 11	1732	149-150	NE 1/4 SE 1/4 Section 21	1S	13E	312994
Kay 12	1732	151-152	NW 1/4 SW 1/4 Sec 22	1S	13E	312995
Kay 13	1732	153-154	SE 1/4 Section 34	1S	13E	312996
Kay 14	1732	155-156	SW 1/4 Section 22	1S	13E	312997
Kay 18	1732	163-164	NE1/4 NW 1/4 Section22	1S	13E	313001
Kay 19E	1732	165-166	NE 1/4 Section 22	1S	13E	313002
Kay 19W	1732	167-168	NE 1/4 Section 22	1S	13E	313003
Kay 20E	1732	169-170	NE 1/4 NW 1/4 Section22	1S	13E	313004
Kay 20W	1732	171-172	NE 1/4 NW 1/4 Section22	1S	13E	313005
Kay 21E	1732	173-174	NE 1/4 NW 1/4 Section22	1S	13E	313006
Kay 21W	1732	175-176	NE 1/4 NW 1/4 Section22	1S	13E	313007

578  
579  
580  
581  
582  
583  
584  
585  
586  
587  
588  
589  
590  
591  
592  
593  
594  
595  
596  
597  
598  
599  
600  
601  
602  
603  
604  
605  
606  
607  
608  
609  
610  
611  
612  
613  
614  
615  
616  
617  
618  
619  
620  
621  
622  
623  
624  
625  
626  
627  
628  
629  
630

Exhibit A

Name of Claim	Book	Page	Legal Description	Township	Range	AMC	
Kay 22	1732	177-178	NE 1/4 NW 1/4 Section 22	1S	13E	313008	631
Kay 81	1732	179-180	NE 1/4 NW 1/4 Section 21	1S	13E	313009	632
Kay 82	1732	181-182	NW 1/4 Section 21	1S	13E	313010	633
Kay 83	1732	183-184	NE 1/4 NW 1/4 Section 21	1S	13E	313011	634
Kay 84	1732	185-186	NW 1/4 Section 21	1S	13E	313012	635
Kay 85	1732	187-188	NE 1/4 NW 1/4 Section 21	1S	13E	313013	636
Kay 86	1732	189-190	NW 1/4 Section 21	1S	13E	313014	637
Kay 87	1732	191-192	SE 1/4 Sect 21	1S	13E	313015	638
Kay 88	1732	193-194	NW 1/4 SW 1/4 Section 21	1S	13E	313016	639
Kay 129	1732	195-196	NE 1/4 Section 20	1S	13E	313017	640
Kay 130	1732	197-198	NE 1/4 Section 20	1S	13E	313018	641
Kay 131	1732	199-200	NE 1/4 Section 20	1S	13E	313019	642
Kay 132	1732	201-202	NE 1/4 Section 20	1S	13E	313020	643
Kay 133	1732	203-204	NE 1/4 Section 20	1S	13E	313021	644
Kay 134	1732	205-206	NE 1/4 Section 20	1S	13E	313022	645
Kay 135	1732	207-208	NE 1/4 SE 1/4 Section 20	1S	13E	313023	646
Kay 136	1732	209-210	NE 1/4 SE 1/4 Section 20	1S	13E	313024	647
Kay 137	1732	211-212	SE 1/4 Section 20	1S	13E	313025	648
Kay 138	1732	213-214	SE 1/4 Section 20	1S	13E	313026	649
Kay 141	1732	215-216	SE 1/4 Section 20	1S	13E	313027	650
Kay 142	1732	217-218	SE 1/4 Section 20	1S	13E	313028	651
Kay 143	1732	219-220	SE 1/4 Section 20	1S	13E	313029	652
Kay 145	1732	221-222	SE 1/4 Section 20	1S	13E	313030	653
Kay 146	1732	223-224	SE 1/4 Section 20	1S	13E	313031	654
Kay 147	1732	225-226	SE 1/4 Section 20	1S	13E	313032	655
Kay 148	1732	227-228	SE 1/4 Section 20	1S	13E	313033	656
Kay 149	1732	229-230	SE 1/4 Section 20	1S	13E	313034	657
Kay 150	1732	231-232	SE 1/4 Section 20	1S	13E	313035	658
Kay 152	604	874	NW 1/4 Section 28	1S	13E	47117	659
LD No. 1	711	870	NE 1/4 Section 23	1S	13E	47272	660
LD No. 2	693	556	NE 1/4 SE 1/4 Section 23	1S	13E	47273	661
LD No. 3	688	870	SE 1/4 Section 23	1S	13E	47274	662
LD No. 4	693	558	NE 1/4 Section 26	1S	13E	47275	663
LD No. 5	693	559	NE 1/4 SE 1/4 Section 26	1S	13E	47276	664
LD No. 6	693	560	SE 1/4 Section 26	1S	13E	47277	665
LD No. 7	693	561	NE 1/4 Section 35	1S	13E	47278	666
LD No. 8	693	562	NE 1/4 Section 35	1S	13E	47279	667
LD No. 9	716	365	NE 1/4 Section 23	1S	13E	47280	668
Margaret 69	559	854	NE 1/4 NW 1/4 Section 22	1S	13E	45754	669
Margaret 69 East	568	276	NE 1/4 NW 1/4 Section 22	1S	13E	45755	670
Margaret 133	559	860	SW 1/4 section 14	1S	13E	45820	671
Margaret 135	559	862	SW 1/4 section 14	1S	13E	45823	672
Margaret 137	559	864	NW 1/4 Section 23	1S	13E	45826	673
Margaret 138	574	588	NE 1/4 Section 22	1S	13E	45827	674
Margaret 139	559	866	NW 1/4 Section 23	1S	13E	45828	675
Margaret 140	574	589	NE 1/4 Section 22	1S	13E	45829	676
Margaret 153	564	531	SW SE 1/4 Ssection 14	1S	13E	45842	677
Margaret 154	564	532	SW SE 1/4 Ssection 14	1S	13E	45843	678
Margaret 155	564	533	NE 1/4 NW 1/4 Section 23	1S	13E	45844	679
Margaret 156	564	534	NE 1/4 NW 1/4 Section 23	1S	13E	45845	680
Margaret 157	559	874	NE 1/4 NW 1/4 Section 22	1S	13E	45846	681
Margaret 159	559	876	NE 1/4 NW 1/4 Section 22	1S	13E	45849	682
Margaret 161	559	878	NE 1/4 NW 1/4 Section 22	1S	13E	45852	683

Exhibit A

Name of Claim	Book	Page	Legal Description	Township	Range	AMC
Margaret 162	559	879	NW 1/4 Section 22	1S	13E	45853
Margaret 162 West	568	282	NW 1/4 Section 22	1S	13E	45854
Margaret 163	559	880	SW 1/4 SE 1/4 Section 22	1S	13E	45855
Margaret 164 West	568	283	SW 1/4 Section 22	1S	13E	45857
Margaret 164	583	785	SW 1/4 Section 22	1S	13E	45856
Margaret 165	559	882	SW 1/4 SE 1/4 Section 22	1S	13E	45858
Margaret 166	559	883	SW 1/4 Section 22	1S	13E	45859
Margaret 166 West	568	284	NW 1/4 Section 22	1S	13E	45860
Margaret 217	559	884	NW 1/4 Section 23	1S	13E	45901
Margaret 218	559	885	NE 1/4 Section 22	1S	13E	45902
Margaret 219	559	886	NW 1/4 Section 23	1S	13E	45903
Margaret 220	559	887	NE 1/4 Section 22	1S	13E	45904
Margaret 221	559	888	NW 1/4 Section 23	1S	13E	45905
Margaret 222	559	889	NE 1/4 Section 22	1S	13E	45906
Margaret 223	559	890	SW 1/4 SE 1/4 Section 22	1S	13E	45907
Margaret 224	559	891	SE 1/4 Section 22	1S	13E	45908
Margaret 225	583	784	SW 1/4 Section 23	1S	13E	45909
Margaret 226	574	603	SE 1/4 Section 22	1S	13E	45910
Margaret 227	564	535	NE 1/4 NW 1/4 Section 23	1S	13E	45911
Margaret 228	564	536	NE 1/4 NW 1/4 Section 23	1S	13E	45912
Margaret 229	564	537	NE 1/4 NW 1/4 Section 23	1S	13E	45913
Margaret 230	564	538	SW 1/4 SE 1/4 Section 23	1S	13E	45914
Margaret 231	564	539	SW 1/4 SE 1/4 Section 23	1S	13E	45915
Margaret 233	559	894	SW 1/4 SE 1/4 Section 22	1S	13E	45916
Margaret 234	559	895	SW 1/4 Section 22	1S	13E	45917
Margaret 234 West	568	287	SW 1/4 Section 22	1S	13E	45918
Margaret 235	560	729	SW 1/4 SE 1/4 Section 22	1S	13E	45919
Margaret 236	574	604	SW 1/4 Section 22	1S	13E	45920
Margaret 237	560	731	SW 1/4 SE 1/4 Section 22	1S	13E	45921
Margaret 238	560	732	SW 1/4 Section 22	1S	13E	45922
Margaret 239	560	733	NE 1/4 NW 1/4 Section 27	1S	13E	45923
Margaret 240	560	734	NW 1/4 Section 27	1S	13E	45924
Margaret 241	560	735	NE 1/4 NW 1/4 Section 27	1S	13E	45925
Margaret 242	574	605	NW 1/4 Section 27	1S	13E	45926
Margaret 243	560	737	NE 1/4 NW 1/4 Section 27	1S	13E	45927
Margaret 244	574	606	NW 1/4 Section 27	1S	13E	45928
Margaret 245	560	739	NE 1/4 NW 1/4 Section 27	1S	13E	45929
Margaret 246	560	740	NW 1/4 Section 27	1S	13E	45930
Margaret 247	559	896	SW 1/4 Section 23	1S	13E	45931
Margaret 248	574	607	SE 1/4 Section 22	1S	13E	45932
Margaret 249	561	578	SW 1/4 Section 23	1S	13E	45933
Margaret 250	561	579	SE 1/4 Section 22	1S	13E	45934
Margaret 251	561	580	SW 1/4 Section 23	1S	13E	45935
Margaret 252	561	581	SE 1/4 Section 22	1S	13E	45936
Margaret 253	561	582	NW 1/4 Section 26	1S	13E	45937
Margaret 254	561	583	NE 1/4 Section 27	1S	13E	45938
Margaret 255	561	584	NW 1/4 Section 26	1S	13E	45939
Margaret 256	561	585	NE 1/4 Section 27	1S	13E	45940
Margaret 257	561	586	NW 1/4 Section 26	1S	13E	45941
Margaret 258	561	587	NE 1/4 Section 27	1S	13E	45942

684  
685  
686  
687  
688  
689  
690  
691  
692  
693  
694  
695  
696  
697  
698  
699  
700  
701  
702  
703  
704  
705  
706  
707  
708  
709  
710  
711  
712  
713  
714  
715  
716  
717  
718  
719  
720  
721  
722  
723  
724  
725  
726  
727  
728  
729  
730  
731  
732  
733



Exhibit A

Name of Claim	Book	Page	Legal Description	Township	Range	AMC	
Margaret 259	561	588	NW 1/4 Section 26	1S	13E	45943	734
Margaret 260	561	589	NE 1/4 Section 27	1S	13E	45944	735
Margaret 261	560	741	SW 1/4 SE 1/4 Section 27	1S	13E	45945	736
Margaret 262	560	742	SW 1/4 Section 27	1S	13E	45946	737
Margaret 263	560	743	SW 1/4 SE 1/4 Section 27	1S	13E	45947	738
Margaret 264	560	744	SW 1/4 Section 27	1S	13E	45948	739
Margaret 265	561	590	SW 1/4 Section 26	1S	13E	45949	740
Margaret 266	561	591	SE 1/4 Section 27	1S	13E	45950	741
Margaret 267	561	592	SW 1/4 Section 26	1S	13E	45951	742
Margaret 268	561	593	SE 1/4 Section 27	1S	13E	45952	743
Margaret 269	560	745	SW 1/4 SE 1/4 Section 27	1S	13E	45953	744
Margaret 270	560	746	SW 1/4 Section 27	1S	13E	45954	745
Margaret 271	560	747	SW 1/4 SE 1/4 Section 27	1S	13E	45955	746
Margaret 272	560	748	SW 1/4 Section 27	1S	13E	45956	747
Margaret 273	561	594	SW 1/4 Section 26	1S	13E	45957	748
Margaret 274	561	595	SE 1/4 Section 27	1S	13E	45958	749
Margaret 275	561	596	SW 1/4 Section 26	1S	13E	45959	750
Margaret 276	561	596	SE 1/4 Section 27	1S	13E	45960	751
Margaret 277	561	596	SW 1/4 SE 1/4 Section 26	1S	13E	45961	752
Margaret 278	561	597	SW 1/4 SE 1/4 Section 26	1S	13E	45962	753
Margaret 279	561	598	SW 1/4 SE 1/4 Section 26	1S	13E	45963	754
Margaret 280	561	599	SW 1/4 SE 1/4 Section 26	1S	13E	45964	755
Margaret 281	561	600	NE 1/4 NW 1/4 Section 26	1S	13E	45965	756
Margaret 282	561	603	NE 1/4 NW 1/4 Section 26	1S	13E	45966	757
Margaret 283	567	542	NE 1/4 NW 1/4 Section 26	1S	13E	45967	758
Margaret 284	567	543	NE 1/4 NW 1/4 Section 26	1S	13E	45968	759
Margaret 285	567	544	NW 1/4 SW 1/4 Section 23	1S	13E	45969	760
Margaret 286	567	545	SW 1/4 SE 1/4 Section 23	1S	13E	45970	761
Margaret 287	564	540	SW 1/4 SE 1/4 Section 23	1S	13E	45971	762
Margaret 305	565	739	NE 1/4 NW 1/4 Section 35	1S	13E	45985	763
Margaret 306	565	740	NW 1/4 Section 35	1S	13E	45986	764
Margaret 307	565	741	NE 1/4 NW 1/4 Section 35	1S	13E	45987	765
Margaret 308	565	742	NW 1/4 Section 35	1S	13E	45988	766
Margaret 309	565	743	NE 1/4 NW 1/4 Section 35	1S	13E	45989	767
Margaret 310	565	744	NW 1/4 Section 35	1S	13E	45990	768
Margaret 311	565	745	NE 1/4 NW 1/4 Section 35	1S	13E	45991	769
Margaret 312	565	746	NW 1/4 Section 35	1S	13E	45992	770
Margaret 313	565	747	SE 1/4 Section 27	1S	13E	45993	771
Margaret 314	565	748	SW 1/4 SE 1/4 Section 27	1S	13E	45994	772
Margaret 315	565	749	NE 1/4 Section 34	1S	13E	45995	773
Margaret 316	565	750	NE 1/4 NW 1/4 Section 34	1S	13E	45996	774
Margaret 317	565	751	NE 1/4 Section 34	1S	13E	45997	775
Margaret 318	565	752	NE 1/4 NW 1/4 Section 34	1S	13E	45998	776
Margaret 319	565	753	NE 1/4 Section 34	1S	13E	45999	777
Margaret 320	565	754	NE 1/4 NW 1/4 Section 34	1S	13E	46000	778
Margaret 321	567	546	SW 1/4 Section 27	1S	13E	46001	779
Margaret 322	567	547	NW 1/4 Section 34	1S	13E	46002	780

RECEIVED  
 STATE OFFICE  
 JUN 26 A 9:32  
 IN ARIZONA

Exhibit A

Name of Claim	Book	Page	Legal Description	Township	Range	AMC
Margaret 323	567	548	NW 1/4 Section 34	1S	13E	46003
Margaret 324	567	549	NW 1/4 Section 34	1S	13E	46004
Margaret 325	565	755	SW 1/4 Section 22	1S	13E	46005
Margaret 327	565	757	SW 1/4 Section 22	1S	13E	46007
Margaret 328	565	758	SE 1/4 Section 34	1S	13E	46008
Margaret 331	614	329	SW 1/4 Section 22	1S	13E	46011
Margaret 332	583	778	NE 1/4 Section 28	1S	13E	46012
Margaret 333	572	916	NW 1/4 Section 27	1S	13E	46013
Margaret 334	572	917	NE 1/4 Section 28	1S	13E	46014
Margaret 335	583	787	NE 1/4 Section 28	1S	13E	46015
Margaret 336	572	919	NE 1/4 NW 1/4 Section 28	1S	13E	46016
Rook No. 1	1771	262	NE 1/4 Section 23	1S	13E	316548
Rook No. 2	1771	263	NE 1/4 SE 1/4 Section 23	1S	13E	316549
Rook No. 3	1771	264	SE 1/4 Section 23	1S	13E	316550
Rook No. 4	1771	265	SE 1/4 Section 23	1S	13E	316551
Rook No. 5	1771	266	SE 1/4 Section 23	1S	13E	316552
Rook No. 6	1771	267	SE 1/4 Section 23	1S	13E	316553
Rook No. 7	1771	268	NE 1/4 Section 26	1S	13E	316554
East No. 9A	2001	886	SW1/429,SE1/429	1S	13E	355529
Sun #62A	2001	899	SW1/428	1S	13E	355534
Sun #63A	2001	901	SW1/428	1S	13E	355535
Sun #64A	2001	903	SW&SE1/428	1S	13E	355536
Dan 1	2002	868	SE1/4 3	2S	12E	356180
Dan 2	2002	869	SE1/42	2S	12E	356181
Dan 3	2002	870	SW1/411	2S	12E	356182
Dan 4	2002	871	SE1/4NE1/411	2S	12E	356183
Dan 5	2002	872	NEWSE1/4 11	2S	12E	356184
Dan 6	2002	873	SE1/4SW1/4 36	1S	12E	356185
Dan 7	2002	874	SE1/4SW1/4 36	1S	12E	356186
Dan 8	2002	875	SW1/4SE1/4 1,NE1/4 12	2S	12E	356187
Dan 9	2002	876	SE1/4SW1/4 1,NE1/4 12	2S	12E	356188
Dan 10	2002	877	SE1/4 1	2S	12E	356189
Dan 11	2002	878	NE1/412	2S	12E	356190
Dan 12	2002	879	NE1/412	2S	12E	356191
Dan 13	2002	880	SE1/41,NE1/412	2S	12E	356192
Dan 14	2002	881	NE1/4SE1/412	2S	12E	356193
Dan 15	2002	882	NE1/4SE1/412	2S	12E	356194
Dan 16	2002	883	NE1/412	2S	12E	356195
Dan 17	2002	884	SW1/4 1	2S	12E	356196
Dan 18	2002	885	SW1/4SE1/4 1	2S	12E	356197
Dan 19	2002	886	NW1/411	2S	12E	356198
Dan 20	2002	887	SW1/411	2S	12E	356199
Dan 21	2002	888	NW1/4SW1/411	2S	12E	356200
Dan 22	2002	889	NW1/4SW1/411	2S	12E	356201
Dan 23	2002	890	NW1/4SW1/411	2S	12E	356202
Dan 24	2002	891	NW1/4NE1/4 2	2S	12E	356203
Legal Tender 1	2003	12154	North West 1/4 Section 1	2S	12E	356884
Legal Tender 2	2003	12155	North West 1/4 Section 1	2S	12E	356885
Legal Tender 3	2003	12156	South West 1/4 Section 1	2S	12E	356886
Legal Tender 4	2003	12157	South West 1/4 Section 1	2S	12E	356887
Legal Tender 5	2003	12158	North West 1/4 Section 1	2S	12E	356888
Legal Tender 6	2003	12159	North West 1/4 Section 1	2S	12E	356889
Legal Tender 7	2003	12160	North West 1/4 Section 1	2S	12E	356890

781 7  
782  
783 J  
784 J  
785 J  
786 7  
787  
788  
789  
790  
791 ✓  
792 7  
793  
794  
795  
796  
797  
798  
799 ←  
800  
801 J  
802 J  
803 7  
804  
805  
806  
807  
808  
809  
810  
811  
812  
813  
814  
815  
816  
817  
818  
819  
820  
821  
822  
823  
824  
825  
826 J  
827 7  
828  
829  
830  
831  
832  
833 ✓

Exhibit A

Name of Claim	Book	Page	Legal Description	Township	Range	AMC
Legal Tender 8	2003	12161	North West 1/4 Section 1	2S	12E	356891
Legal Tender 9	2003	12162	South East 1/4 Section 1	2S	12E	356892
Legal Tender 10	2003	12163	South East 1/4 Section 1	2S	12E	356893
Legal Tender 11	2003	12164	North East 1/4 Section 1	2S	12E	356894
Legal Tender 12	2003	12165	North East 1/4 Section 1	2S	12E	356895
Legal Tender 13	2003	12066	South West 1/4 Section 6	2S	13E	356865
Legal Tender 14	2003	12167	South West 1/4 Section 6	2S	13E	356866
Legal Tender 15	2003	12168	South West 1/4 Section 6	2S	13E	356867
Legal Tender 16	2003	12169	South East 1/4 Section 6	2S	13E	356896
Legal Tender 17	2003	12170	North West 1/4 Section 6	2S	13E	356868
Legal Tender 18	2003	12171	North West 1/4 Section 6	2S	13E	356869
Legal Tender 19	2003	12172	South West 1/4 Section 32	1S	13E	356897
Legal Tender 20	2003	12173	South East 1/4 Section 32	1S	13E	356870
Legal Tender 21	2003	12174	South East 1/4 Section 33	1S	13E	356871
Legal Tender 22	2003	12175	South East 1/4 Section 32	1S	13E	356872
Legal Tender 23	2002	69016	North West 1/4 Section 32	1S	13E	356933
Galaxy No. 1	2004	2354	SW1/41	2S	12E	359395
Gladiator No. 1	2004	2355	NW1/432	1S	13E	359396
Gladiator No. 2	2004	2356	NW1/4NE1/432	1S	13E	359397
Gladiator No. 3	2004	2357	NE1/432	1S	13E	359398
Gladiator No. 4	2004	2358	SW1/429,NW1/432	1S	13E	359399
Gladiator No. 5	2004	2359	SW1/4SE1/429,NW1/4NE1/432	1S	13E	359400
Gladiator No. 6	2004	2360	SE1/429,NE1/432	1S	13E	359401
Gladiator No. 7	2004	2361	NE1/4,SE1/4,NW1/4&SW1/4	1S	13E	359402
Gladiator No. 8	2004	2362	NE1/4SE1/429	1S	13E	359403
Gladiator No. 9	2004	2363	NW1/4SW1/428,NE1/4SE1/42	1S	13E	406339
Olga 1	2004	86442	NW 1/4 Section 28	1S	13E	362903
Olga 2	2004	86443	NW 1/4 Section 28	1S	13E	362904
Olga 3	2004	86444	NE 1/4 Section 29	1S	13E	362905
Olga 4	2004	86445	NE 1/4 Section 29	1S	13E	362906
Kay 15A	2003	4012	SE 1/4 Section 34	1S	13E	357097
Kay 140A	2003	4013	SE 1/4 Section 20	1S	13E	357098
Kay 151	1753	767	NE 1/4 Section 29	1S	13E	315168
Wiley Bill #1	2007	8407	NE1/4 Section 13	1S	13E	377139
Wiley Bill #2	2007	8408	SW1/4 Section 13	1S	13E	377140
Wiley Bill #3	2007	8409	SW1/4 Section 13	1S	13E	377141
Wiley Bill #4	2007	8410	SE1/4 Section 13	1S	13E	377142
Wiley Bill #5	2007	8411	SE1/4 Section 13	1S	13E	377143
Wiley Bill #6	2007	8412	SE1/4 Section 13	1S	13E	377144
Wiley Bill #7	2007	8413	SE1/4 Section 13	1S	13E	377145
Wiley Bill #8	2007	8414	SE1/4 & NE1/4 Sec 13	1S	13E	377146
Wiley Bill #9	2007	8415	NE1/4 Section 13	1S	13E	377147
Wiley Bill #10	2007	8416	NE1/4 Section 13	1S	13E	377148
Wiley Bill #11	2007	8417	SE1/4 Section 13	1S	13E	377149
Wiley Bill #12	2007	8418	NE1/4 & SE1/4 Sec 13	1S	13E	377150
Wiley Bill #13	2007	8419	SW1/4 Section 18	1S	14E	377151
Wiley Bill #14	2007	8420	NW1/4 & SW1/4 Sec18	1S	14E	377152
Wiley Bill #15	2007	8421	SW1/4 Section 18	1S	14E	377153
Wiley Bill #16	2007	8422	NW1/4 & SW1/4 Sec18	1S	14E	377154
Wiley Bill #17	2007	8423	SW1/4 Section18	1S	14E	377155
Wiley Bill #18	2007	8424	NW1/4 & SW1/4 Sec18	1S	14E	377156
Wiley Bill #19	2007	8425	NW1/4 & SW1/4 Sec18	1S	14E	377157
Wiley Bill #21	2007	8426	NW1/4 Section 18	1S	14E	377158

834  
835  
836  
837  
838  
839  
840  
841  
842  
843  
844  
845  
846  
847  
848  
849  
850  
851  
852  
853  
854  
855  
856  
857  
858  
859  
860  
861  
862  
863  
864  
865  
866  
867  
868  
869  
870  
871  
872  
873  
874  
875  
876  
877  
878  
879  
880  
881  
882  
883  
884  
885  
886

Exhibit A

Name of Claim	Book	Page	Legal Description	Township	Range	AMC	
Wiley Bill #22	2007	8427	NW1/4 Section 18	1 S	14 E	377159	887 7
Wiley Bill #23	2007	8428	NW1/4 Section 18	1 S	14 E	377160	888
Wiley Bill #24	2007	8429	NW1/4 Section 18	1 S	14 E	377161	889 ✓
Wiley Bill #28	2007	1030	SW1/4 Section 18	1 S	14 E	377165	890 ✓
Wiley Bill #29	2007	1031	NE1/4 Section 18	1 S	14 E	377166	891 ✓
Hutton #1	2010	101285	NE 1/4 Section 24	1S	13E	402476	892 7
Hutton #2	2010	101286	NE 1/4 Section 24	1S	13E	402477	893
Hutton #3	2010	101287	NE 1/4 Section 24	1S	13E	402478	894
Hutton #4	2010	101288	NE 1/4 Section 24	1S	13E	402479	895
Hutton #5	2010	101289	NE 1/4 Section 24	1S	13E	402480	896
Hutton #6	2010	101290	SE 1/4 Section 24	1S	13E	402481	897
Hutton #7	2010	101291	SE 1/4 Section 24	1S	13E	402482	898
Hutton #8	2010	101292	SW 1/4 Section 19	1S	14E	402483	899
Hutton #9	2010	101293	SW 1/4 Section 19	1S	14E	402484	900
Hutton #10	2010	101294	SE 1/4 Section 24	1S	13E	402485	901
Hutton #11	2010	101295	SE 1/4 Section 24	1S	13E	402486	902
Hutton #12	2010	101296	SE 1/4 Section 24	1S	13E	402487	903
Hutton #13	2010	101297	SE 1/4 Section 24	1S	13E	402488	904
Hutton #14	2010	101298	SW 1/4 Section 19	1S	14E	402489	905
Hutton #15	2010	101299	SW 1/4 Section 19	1S	14E	402490	906
Hutton #16	2010	101300	SE 1/4 Section 24	1S	13E	402491	907
Hutton #17	2010	101301	SE 1/4 Section 24	1S	13E	402492	908
Hutton #18	2010	101302	NE 1/4 Section 25	1S	13E	402493	909
Hutton #19	2010	101303	SE 1/4 Section 24	1S	13E	402494	910
Hutton #20	2010	101304	NE 1/4 Section 25	1S	13E	402495	911
Hutton #21	2010	101305	NE 1/4 Section 25	1S	13E	402496	912
Hutton #22	2010	101306	NE 1/4 Section 25	1S	13E	402497	913
Mud Springs #1	2010	101307	SE 1/4 Section 30	1S	14E	402498	914
Mud Springs #2	2010	101308	SW 1/4 Section 30	1S	14E	402499	915
Mud Springs #3	2010	101309	SW 1/4 Section 30	1S	14E	402500	916
Mud Springs #4	2010	101310	SW 1/4 Section 30	1S	14E	402501	917
Mud Springs #5	2010	101311	SW 1/4 Section 30	1S	14E	402502	918
Mud Springs #6	2010	101312	SE 1/4 Section 30	1S	14E	402503	919
Mud Springs #7	2010	101313	SE 1/4 Section 30	1S	14E	402504	920
Mud Springs #8	2010	101314	SW 1/4 Section 30	1S	14E	402505	921
Mud Springs #9	2010	101315	SW 1/4 Section 30	1S	14E	402506	922
Mud Springs #10	2010	101316	NW 1/4 Section 31	1S	14E	402507	923
Mud Springs #11	2010	101317	NW 1/4 Section 31	1S	14E	402508	924
Mud Springs #12	2010	101318	NE 1/4 Section 31	1S	14E	402509	925
Mud Springs #13	2010	101319	NE 1/4 Section 31	1S	14E	402510	926
Mud Springs #14	2010	101320	NE 1/4 Section 31	1S	14E	402511	927
Mud Springs #15	2010	101321	NW 1/4 Section 31	1S	14E	402512	928
Mud Springs #16	2010	101322	NW 1/4 Section 31	1S	14E	402513	929
Mud Springs #17	2010	101323	NW 1/4 Section 31	1S	14E	402514	930
Mud Springs #18	2010	101324	NW 1/4 Section 31	1S	14E	402515	931
Mud Springs #19	2010	101325	NE 1/4 Section 31	1S	14E	402516	932
Mud Springs #20	2010	101326	NE 1/4 Section 31	1S	14E	402517	933
Mud Springs #21	2010	101327	NE 1/4 Section 31	1S	14E	402518	934
Mud Springs #22	2010	101328	NE 1/4 Section 31	1S	14E	402519	935
Mud Springs #23	2010	101329	NW 1/4 Section 31	1S	14E	402520	936
Mud Springs #24	2010	101330	NW 1/4 Section 31	1S	14E	402521	937
Mud Springs #25	2010	101331	NW Section 31	1S	14E	402522	938
Mud Springs #26	2010	101332	NW 1/4 Section 31	1S	14E	402523	939

Exhibit A

Name of Claim	Book	Page	Legal Description	Township	Range	AMC
Mud Springs #27	2010	101333	NE 1/4 Section 31	1S	14E	402524
Mud Springs #28	2010	101334	NE 1/4 Section 31	1S	14E	402525
Mud Springs #29	2010	101335	SE 1/4 Section 31	1S	14E	402526
Mud Springs #30	2010	101336	SE 1/4 Section 31	1S	14E	402527
Mud Springs #31	2010	101337	SW 1/4 Section 31	1S	14E	402528
Mud Springs #32	2010	101338	SW 1/4 Section 31	1S	14E	402529
Mud Springs #33	2010	101339	SW 1/4 Section 31	1S	14E	402530
Mud Springs #34	2010	101340	SW 1/4 Section 31	1S	14E	402531
Mud Springs #35	2010	101341	SE 1/4 Section 31	1S	14E	402532
Mud Springs #36	2010	101342	SE 1/4 Section 31	1S	14E	402533
Mud Springs #37	2010	101343	SE 1/4 Section 31	1S	14E	402534
Mud Springs #38	2010	101344	SE 1/4 Section 31	1S	14E	402535
Mud Springs #39	2010	101345	SW 1/4 Section 31	1S	14E	402536
Mud Springs #40	2010	101346	SW 1/4 Section 31	1S	14E	402537
Mud Springs #41	2010	101347	SW 1/4 Section 31	1S	14E	402538
Mud Springs #42	2010	101348	SW 1/4 Section 31	1S	14E	402539
Mud Springs #43	2010	101349	SE 1/4 Section 31	1S	14E	402540
Mud Springs #44	2010	101350	SE 1/4 Section 31	1S	14E	402541
Roadside #1	2011	122230	SE 1/4 Section 29	1S	13E	405551
Roadside #2	2011	122231	SE 1/4 Section 29	1S	13E	405552
Roadside #3	2011	122232	SE 1/4 Section 29	1S	13E	405553
Roadside #4	2011	122233	SW 1/4 Section 28	1S	13E	405554
Roadside #5	2011	122234	SW 1/4 Section 28	1S	13E	405555
Oak 40	2011	122235	SW 1/4 Section 28	1S	13E	405556
Bufford 1	2013	9793	SW 1/4 Section 24	1S	12E	420992
Bufford 2	2013	9794	SW 1/4 Section 24	1S	12E	420993
Bufford 3	2013	9795	SW 1/4 Section 24	1S	12E	420994
Bufford 4	2013	9796	SE 1/4 Section 24	1S	12E	420995
Bufford 5	2013	9665	SE 1/4 Section 24	1S	12E	420864
Bufford 6	2013	9666	SE 1/4 Section 24	1S	12E	420865
Supie 6	2012	20311	NE 1/4 Section 26	1S	12E	<del>41108</del>
Supie 18	2012	20323	NE 1/4 Section 26	1S	12E	414420
Supie 19	2012	20324	NE 1/4 Section 26	1S	12E	414421
Supie 20	2012	20325	NW 1/4 Section 26	1S	12E	414422
Verde 44	2014	3774	NE Section 35	1S	13E	426152
Verde 45	2014	3775	NW Section 36	1S	13E	426153
Verde 46	2014	3776	NW Section 36	1S	13E	426154
Verde 47	2014	3777	NW Section 36	1S	13E	426155
Verde 48	2014	3778	NW Section 36	1S	13E	426156
Verde 49	2014	3779	NENW Section 36	1S	13E	426157
Verde 50	2014	3780	NE Section 36	1S	13E	426158
Verde 51	2014	3781	NE Section 36	1S	13E	426159
Verde 52	2014	3782	NE Section 36	1S	13E	426160
Verde 53	2014	3783	NE Section 36	1S	13E	426161
Verde 62	2014	3784	NW Section 31	1S	14E	426162
Verde 63	2014	3785	NW Section 31	1S	14E	426163
Verde 64	2014	3786	NE Section 36	1S	13E	426164
Verde 65	2014	3787	NE Section 36	1S	13E	426165
Verde 66	2014	3788	NE Section 36	1S	13E	426166
Verde 67	2014	3789	NE Section 36	1S	13E	426167
Verde 68	2014	3790	NENW Section 36	1S	13E	426168
Verde 69	2014	3791	NW Section 36	1S	13E	426169
Verde 70	2014	3792	NW Section 36	1S	13E	426170

940  
941  
942  
943  
944  
945  
946  
947  
948  
949  
950  
951  
952  
953  
954  
955  
956  
957  
958  
959  
960  
961  
962  
963  
964  
965  
966  
967  
968  
969  
970  
971  
972  
973  
974  
975  
976  
977  
978  
979  
980  
981  
982  
983  
984  
985  
986  
987  
988  
989  
990  
991  
992

4144

Exhibit A

Name of Claim	Book	Page	Legal Description	Township	Range	AMC	
Verde 71	2014	3793	NW Section 36	1S	13E	426171	993
Verde 72	2014	3794	NW Section 36	1S	13E	426172	994
Verde 73	2014	3795	NE Section 35	1S	13E	426173	995
Verde 74	2014	3796	NWSW Section 35	1S	13E	426174	996
Verde 75	2014	3797	NWSW Section 35	1S	13E	426175	997
Verde 76	2014	3798	NENWSWSE Section 35	1S	13E	426176	998
Verde 77	2014	3799	NESE Section 35	1S	13E	426177	999
Verde 78	2014	3800	NESE Section 35	1S	13E	426178	1000
Verde 79	2014	3801	NESE Section 35	1S	13E	426179	1001
Verde 80	2014	3802	NESE Section 35	1S	13E	426180	1002
Verde 81	2014	3803	NESE Section 35	1S	13E	426181	1003
Verde 82	2014	3833	NWSW Section 36	1S	13E	426182	1004
Verde 83	2014	3804	NWSW Section 36	1S	13E	426183	1005
Verde 84	2014	3805	NWSW Section 36	1S	13E	426184	1006
Verde 85	2014	3806	NENWSWSE Section 36	1S	13E	426185	1007
Verde 86	2014	3807	NESE Section 36	1S	13E	426186	1008
Verde 87	2014	3808	NESE Section 36	1S	13E	426187	1009
Verde 88	2014	3809	NESE Section 36	1S	13E	426188	1010
Verde 89	2014	3810	NESE Section 36	1S	13E	426189	1011
Verde 90	2014	3811	NWSW Section 36	1S	14E	426190	1012
Verde 91	2014	3812	NWSW Section 36	1S	14E	426191	1013
Verde 92	2014	3813	SSW Section 31	1S	14E	426192	1014
Verde 93	2014	3814	SSW Section 31	1S	14E	426193	1015
Verde 94	2014	3815	SSW Section 31	1S	13E	426194	1016
Verde 95	2014	3816	SE Section 36	1S	13E	426195	1017
Verde 96	2014	3817	SE Section 36	1S	13E	426196	1018
Verde 97	2014	3818	SE Section 36	1S	13E	426197	1019
Verde 98	2014	3819	SWSW Section 36	1S	13E	426198	1020
Verde 99	2014	3820	SW Section 36	1S	13E	426199	1021
Verde 100	2014	3821	SW Section 36	1S	13E	426200	1022
Verde 101	2014	3822	SW Section 36	1S	13E	426201	1023
Verde 102	2014	3823	SW Section 36	1S	13E	426202	1024
Verde 103	2014	3824	SE Section 35	1S	13E	426203	1025
Verde 104	2014	3825	SE Section 35	1S	13E	426204	1026
Verde 105	2014	3826	SE Section 35	1S	13E	426205	1027
Verde 106	2014	3827	SE Section 35	1S	13E	426206	1028
Verde 107	2014	3828	SWSE Section 35	1S	13E	426207	1029
Verde 108	2014	3829	SW Section 35	1S	13E	426208	1030
Verde 109	2014	3830	SW Section 35	1S	13E	426209	1031
Verde 112	2014	3831	NW Section 31	1S	14E	426210	1032
Verde 113	2014	3832	NW Section 31	1S	14E	426211	1033
Verde 1	2014	9751	NE Section 30	1S	14E	427059	1034
Verde 2	2014	9752	NE Section 30	1S	14E	427060	1035
Verde 3	2014	9753	NE Section 30	1S	14E	427061	1036
Verde 4	2014	9754	NE Section 30	1S	14E	427062	1037
Verde 5	2014	9755	NENW Section 30	1S	14E	427063	1038
Verde 6	2014	9756	NW Section 30	1S	14E	427064	1039
Verde 7	2014	9757	NW Section 30	1S	14E	427065	1040
Verde 8	2014	9758	NW Section 30	1S	14E	427066	1041
Verde 9	2014	9759	NW Section 30	1S	13E	427067	1042
Verde 10	2014	9760	NW Section 30	1S	13E	427068	1043
Verde 11	2014	9761	NE Section 25	1S	13E	427069	1044
Verde 12	2014	9762	NWSW Section 25	1S	13E	427070	1045

Exhibit A

Name of Claim	Book	Page	Legal Description	Township	Range	AMC	
Verde 13	2014	9763	NWSW Section 25	1S	13E	427071	1046
Verde 14	2014	9764	NWSW Section 25	1S	13E	427072	1047
Verde 15	2014	9765	NENW Section 25	1S	13E	427073	1048
Verde 16	2014	9766	NESE Section 25	1S	13E	427074	1049
Verde 17	2014	9767	NESE Section 25	1S	13E	427075	1050
Verde 18	2014	9768	NESE Section 25	1S	13E	427076	1051
Verde 19	2014	9769	NESE Section 25	1S	14E	427077	1052
Verde 20	2014	9770	NWSW Section 30	1S	14E	427078	1053
Verde 21	2014	9771	NWSW Section 30	1S	14E	427079	1054
Verde 22	2014	9772	NWSW Section 30	1S	14E	427080	1055
Verde 23	2014	9773	NWSW Section 30	1S	14E	427081	1056
Verde 24	2014	9774	NENW Section 30	1S	14E	427082	1057
Verde 25	2014	9775	NESE Section 30	1S	14E	427083	1058
Verde 26	2014	9776	NESE Section 30	1S	14E	427084	1059
Verde 27	2014	9777	NESE Section 30	1S	14E	427085	1060
Verde 28	2014	9778	SE Section 30	1S	14E	427086	1061
Verde 29	2014	9779	SE Section 30	1S	14E	427087	1062
Verde 30	2014	9780	SE Section 30	1S	14E	427088	1063
Verde 31	2014	9781	SWSE Section 30	1S	14E	427089	1064
Verde 32	2014	9782	SW Section 30	1S	14E	427090	1065
Verde 33	2014	9783	SW Section 30	1S	14E	427091	1066
Verde 34	2014	9784	SW Section 30	1S	14E	427092	1067
Verde 35	2014	9785	SW Section 30	1S	13E	427093	1068
Verde 36	2014	9786	SW Section 30	1S	13E	427094	1069
Verde 37	2014	9787	SE Section 25	1S	13E	427095	1070
Verde 38	2014	9788	SE Section 25	1S	13E	427096	1071
Verde 39	2014	9789	SE Section 25	1S	13E	427097	1072
Verde 40	2014	9790	SWSE Section 25	1S	13E	427098	1073
Verde 41	2014	9791	SW Section 25	1S	13E	427099	1074
Verde 42	2014	9792	SW Section 25	1S	13E	427100	1075
Verde 43	2014	9793	SW Section 25	1S	13E	427101	1076
Verde 44	2014	9794	SW Section 25	1S	14E	427102	1077
Verde 45	2014	9795	SWSection 30	1S	14E	427103	1078
Verde 46	2014	9796	SWSection 30	1S	14E	427104	1079
Verde 47	2014	9797	SWSection 30	1S	14E	427105	1080
Verde 48	2014	9798	SWSection 30	1S	14E	427106	1081
Verde 49	2014	9799	SWSection 30	1S	14E	427107	1082
Verde 50	2014	9800	SE Section 30	1S	14E	427108	1083
Verde 51	2014	9801	SE Section 30	1S	14E	427109	1084
Verde 110	2014	9802	SE Section 30	1S	14E	427110	1085
Verde 111	2014	9803	SW Section 19	1S	14E	427111	1086
Rawhide 1	2015	10641	SW Section 19	1S	13E	430459	1087
Rawhide 2	2015	10642	NWSW Section 34	1S	13E	430460	1088
Rawhide 3	2015	10643	NWSW Section 34	1S	13E	430461	1089
Rawhide 4	2015	10644	NWSW Section 34	1S	13E	430462	1090
Rawhide 5	2015	10645	NWSW Section 34	1S	13E	430463	1091
Rawhide 6	2015	10646	NENW Section 34	1S	13E	430464	1092
Rawhide 7	2015	10647	NESE Section 34	1S	13E	430465	1093
Rawhide 8	2015	10648	NESE Section 34	1S	13E	430466	1094
Rawhide 9	2015	10649	NESE Section 34	1S	13E	430467	1095
Rawhide 10	2015	10650	NESE Section 34	1S	13E	430468	1096
Rawhide 11	2015	10651	SE Section 34	1S	13E	430469	1097
Rawhide 12	2015	10652	SE Section 34	1S	13E	430470	1098

Exhibit A

Name of Claim	Book	Page	Legal Description	Township	Range	AMC	
Rawhide 13	2015	10653	SE Section 34	1S	13E	430471	1099 7
Rawhide 14	2015	10654	SE Section 34	1S	13E	430472	1100
Rawhide 15	2015	10655	SWSE Section 34	1S	13E	430473	1101
Rawhide 16	2015	10656	SW Section 34	1S	13E	430474	1102
Rawhide 17	2015	10657	SW Section 35	1S	13E	430475	1103
Rawhide 18	2015	10658	SW Section 36	1S	13E	430476	1104
Rawhide 19	2015	10659	SW Section 37	1S	13E	430477	1105
Rawhide 20	2015	10660	SE Section 34	1S	13E	430478	1106
Rawhide 21	2015	10661	SWSE Section 34	1S	13E	430479	1107
Rawhide 22	2015	10662	SE Section 34	1S	13E	430480	1108
Rawhide 23	2015	10663	SE Section 35	1S	13E	430481	1109
Rawhide 24	2015	10664	NWSection 34	1S	13E	430482	1110
Rawhide 25	2015	10665	NWSection 34	1S	13E	430483	1111
Rawhide 26	2015	10666	NWSection 34	1S	13E	430484	1112
Rawhide 27	2015	10667	NWSection 34	1S	13E	430485	1113
Rawhide 28	2015	10668	SW Section 27	1S	13E	430486	1114
Bridge 1	2016	31659	SW Section 27	1S	12E	438266	1115
Bridge 2	2016	31660	NESE Section 21	1S	12E	438267	1116
Bridge 3	2016	31661	NESE Section 21	1S	12E	438268	1117
Bridge 4	2016	31662	NWNE Section 21	1S	12E	438269	1118
Bridge 5	2016	31663	NWSW Section 21	1S	12E	438270	1119
Bridge 6	2016	31664	NWSW Section 21	1S	12E	438271	1120
Bridge 7	2016	31665	NESE Section 20	1S	12E	438272	1121
Bridge 8	2016	31666	NENW Section 20	1S	12E	438273	1122
Bridge 9	2016	31667	NWSE Section 20	1S	12E	438274	1123
Bridge 10	2016	31668	NWSE Section 20	1S	12E	438275	1124
Bridge 11	2016	31669	NESW Section 20	1S	12E	438276	1125
Bridge 12	2016	31670	NWSE Section 20	1S	12E	438277	1126
Bridge 13	2016	31671	NWSW Section 20	1S	12E	438278	1127
Bridge 14	2016	31672	NWSW Section 20	1S	12E	438279	1128
Bridge 15	2016	31673	NENW Section 20	1S	12E	438280	1129
Bridge 16	2016	31674	NWSE Section 20	1S	12E	438281	1130
Bridge 17	2016	31675	SWNW Section 21	1S	12E	438282	1131
Bridge 18	2016	31676	SWNW Section 21	1S	12E	438283	1132
Bridge 19	2016	31677	NWSW Section 28	1S	12E	438284	1133
Bridge 20	2016	31678	NESE Section 29	1S	12E	438285	1134
Bridge 21	2016	31679	NENW Section 29	1S	12E	438286	1135
Bridge 22	2016	31680	NWSW Section 29	1S	12E	438287	1136
Bridge 23	2016	31681	NWSW Section 29	1S	12E	438288	1137
Kay 4	2016	31682	NESEW Section 29	1S	13E	438289	1138
Kay 16	2016	31683	SESW Section 21	1S	13E	438290	1139
Kay 17	2016	31684	NESE Section 21	1S	13E	438291	1140
Raptor # 1	2006	135862	SESE Section 21	1S	13E	374059	1141
Raptor # 2	2006	135863	SW 1/4 Section 12	1S	13E	374060	1142
Raptor # 3	2006	135864	SW 1/4 Section13	1S	13E	374061	1143
Raptor # 4	2006	135865	NE 1/4 Section 12	1S	13E	374062	1144
Raptor # 5	2006	135866	NE 1/4 Section 13	1S	13E	374063	1145
Raptor # 6	2006	135867	SE 1/4 Section 2	1S	13E	374064	1146
Raptor # 7	2006	135868	SE 1/4 Section 2	1S	13E	374065	1147
AHAB 45	2017	77545	SE 1/4 Section 19	4S	13E	446091	1148
AHAB 46	2017	77546	SWSE 1/4 Section 19	4S	13E	446092	1149
AHAB 47	2017	77547	SW 1/4 Section 19	4S	13E	446093	1150
AHAB 48	2017	77548	SE 1/4 Section 24	4S	12E	446094	1151



Exhibit A

Name of Claim	Book	Page	Legal Description	Township	Range	AMC	
AHAB 49	2017	77549	SE 1/4 Section 24	4S	12E	446095	1152
AHAB 50	2017	77550	SE 1/4 Section 24	4S	12E	446096	1153
AHAB 51	2017	77551	SE 1/4 Section 24	4S	12E	446097	1154
AHAB 52	2017	77552	NE Section 26	4S	12E	446098	1155
AHAB 66	2017	77553	NE Section 30	4S	13E	446099	1156
AHAB 67	2017	77554	NE Section 30	4S	13E	446100	1157
AHAB 68	2017	77555	NW Section 30	4S	13E	446101	1158
AHAB 69	2017	77556	NW Section 30	4S	13E	446102	1159
AHAB 70	2017	77557	NE Section 25	4S	12E	446103	1160
AHAB 71	2017	77558	NW Section 25	4S	12E	446104	1161
AHAB 72	2017	77559	NW Section 25	4S	12E	446105	1162
AHAB 73	2017	77560	NE Section 26	4S	12E	446106	1163
AHAB 87	2017	77561	NE Section 30	4S	13E	446107	1164
AHAB 88	2017	77562	NE Section 30	4S	13E	446108	1165
AHAB 89	2017	77563	NW Section 30	4S	13E	446109	1166
AHAB 90	2017	77564	NW Section 31	4S	13E	446110	1167
AHAB 91	2017	77565	NE Section 25	4S	12E	446111	1168
AHAB 92	2017	77566	NW Section 25	4S	12E	446112	1169
AHAB 93	2017	77567	NW Section 25	4S	12E	446113	1170
AHAB 94	2017	77568	NE Section 26	4S	12E	446114	1171
AHAB 108	2017	77569	NE Section 30	4S	13E	446115	1172
AHAB 109	2017	77570	NE Section 30	4S	13E	446116	1173
AHAB 110	2017	77571	NW Section 30	4S	13E	446117	1174
AHAB 111	2017	77572	NW Section 30	4S	13E	446118	1175
AHAB 112	2017	77573	NE Section 25	4S	12E	446119	1176
AHAB 113	2017	77574	NW Section 25	4S	12E	446120	1177
AHAB 114	2017	77575	NW Section 25	4S	12E	446121	1178
AHAB 115	2017	77576	NE Section 26	4S	12E	446122	1179
AHAB 129	2017	77577	NE Section 30	4S	13E	446123	1180
AHAB 130	2017	77578	NE Section 30	4S	13E	446124	1181
AHAB 131	2017	77579	NW Section 30	4S	13E	446125	1182
AHAB 132	2017	77580	NW Section 30	4S	13E	446126	1183
AHAB 133	2017	77581	NE Section 25	4S	12E	446127	1184
AHAB 134	2017	77582	NW Section 25	4S	12E	446128	1185
AHAB 135	2017	77583	NW Section 26	4S	12E	446129	1186
AHAB 136	2017	77584	NE Section 26	4S	12E	446130	1187
AHAB 150	2017	77585	SW Section 29	4S	13E	446131	1188
AHAB 151	2017	77586	SW Section 29	4S	13E	446132	1189
AHAB 152	2017	77587	SW Section 29	4S	13E	446133	1190
AHAB 153	2017	77588	SW Section 29	4S	13E	446134	1191
AHAB 154	2017	77589	SE Section 30	4S	13E	446135	1192
AHAB 155	2017	77590	SE Section 30	4S	13E	446136	1193
AHAB 156	2017	77591	SW Section 30	4S	13E	446137	1194
AHAB 157	2017	77592	SW Section 30	4S	13E	446138	1195
AHAB 158	2017	77593	SE Section 25	4S	12E	446139	1196
AHAB 159	2017	77594	SW Section 25	4S	12E	446140	1197
AHAB 160	2017	77595	SW Section 25	4S	12E	446141	1198
AHAB 161	2017	77596	SE Section 26	4S	12E	446142	1199
AHAB 175	2017	77597	SW Section 29	4S	13E	446143	1200
AHAB 176	2017	77598	SW Section 29	4S	13E	446144	1201
AHAB 177	2017	77599	SE Section 30	4S	13E	446145	1202
AHAB 178	2017	77600	SE Section 30	4S	13E	446146	1203
AHAB 179	2017	77601	SW Section 30	4S	13E	446147	1204
AHAB 180	2017	77602	SW Section 30	4S	13E	446148	1205
AHAB 181	2017	77603	SE Section 25	4S	12E	446149	1206
AHAB 182	2017	77604	SW Section 25	4S	12E	446150	1207

Exhibit A

Name of Claim	Book	Page	Legal Description	Township	Range	AMC	
AHAB 183	2017	77605	SW Section 25	4S	12E	446151	1208 7
AHAB 184	2017	77606	SE Section 26	4S	12E	446152	1209
AHAB 198	2017	77607	SW Section 29	4S	13E	446153	1210
AHAB 199	2017	77608	SW Section 29	4S	13E	446154	1211
AHAB 200	2017	77609	SE Section 30	4S	13E	446155	1212
AHAB 201	2017	77610	SW Section 30	4S	13E	446156	1213
AHAB 203	2017	77611	SW Section 30	4S	13E	446157	1214
AHAB 204	2017	77612	SE Section 25	4S	12E	446158	1215
AHAB 205	2017	77613	SW Section 25	4S	12E	446159	1216
AHAB 206	2017	77614	SW Section 25	4S	12E	446160	1217
AHAB 207	2017	77615	SE Section 26	4S	12E	446161	1218
AHAB 224	2017	77616	SW Section 29	4S	13E	446162	1219
AHAB 225	2017	77617	SW Section 29	4S	13E	446163	1220
AHAB 227	2017	77618	SE Section 25	4S	12E	446164	1221
AHAB 228	2017	77619	SW Section 25	4S	12E	446165	1222
AHAB 229	2017	77620	SW Section 25	4S	12E	446166	1223
AHAB 230	2017	77621	SE Section 26	4S	12E	446167	1224
AHAB 252	2017	77622	NE Section 35	4S	12E	446168	1225
AHAB 253	2017	77623	NE Section 35	4S	12E	446169	1226
AHAB 264	2017	77624	NE Section 31	4S	13E	446170	1227
AHAB 265	2017	77625	NE Section 31	4S	13E	446171	1228
AHAB 267	2017	77626	NE Section 35	4S	12E	446172	1229
AHAB 268	2017	77627	NE Section 35	4S	12E	446173	1230
AHAB 278	2017	77628	NW Section 31	4S	13E	446174	1231
AHAB 279	2017	77629	NE Section 31	4S	13E	446175	1232
AHAB 280	2017	77630	NE Section 31	4S	13E	446176	1233
AHAB 281	2017	77631	NW Section 31	4S	13E	446177	1234
AHAB 282	2017	77632	NE Section 35	4S	12E	446178	1235
AHAB 283	2017	77633	NE Section 35	4S	12E	446179	1236
AHAB 293	2017	77634	NW Section 31	4S	13E	446180	1237
AHAB 294	2017	77635	NE Section 31	4S	13E	446181	1238
AHAB 295	2017	77636	NE Section 31	4S	13E	446182	1239
AHAB 296	2017	77637	NW Section 31	4S	13E	446183	1240
AHAB 297	2017	77638	NE Section 35	4S	12E	446184	1241
AHAB 298	2017	77639	NE Section 35	4S	12E	446185	1242
AHAB 308	2017	77640	SW Section 31	4S	13E	446186	1243
AHAB 309	2017	77641	SE Section 31	4S	13E	446187	1244
AHAB 310	2017	77642	SE Section 31	4S	13E	446188	1245
AHAB 311	2017	77643	SW Section 31	4S	13E	446189	1246
AHAB 312	2017	77644	SE Section 35	4S	12E	446190	1247
AHAB 313	2017	77645	SE Section 35	4S	12E	446191	1248
AHAB 323	2017	77646	SW Section 31	4S	13E	446192	1249
AHAB 324	2017	77647	SE Section 31	4S	13E	446193	1250
AHAB 325	2017	77648	SE Section 31	4S	13E	446194	1251
AHAB 326	2017	77649	SW Section 31	4S	13E	446195	1252
AHAB 327	2017	77650	SE Section 35	4S	12E	446196	1253
AHAB 328	2017	77651	SE Section 35	4S	12E	446197	1254
AHAB 338	2017	77652	SW Section 31	4S	13E	446198	1255
AHAB 339	2017	77653	SE Section 31	4S	13E	446199	1256
AHAB 340	2017	77654	SE Section 31	4S	13E	446200	1257
AHAB 341	2017	77655	SW Section 31	4S	13E	446201	1258
AHAB 342	2017	77656	SE Section 35	4S	12E	446202	1259
AHAB 343	2017	77657	SE Section 35	4S	12E	446203	1260
AHAB 353	2017	77658	SW Section 31	4S	13E	446204	1261
AHAB 354	2017	77659	SE Section 31	4S	13E	446205	1262
AHAB 355	2017	77660	SE Section 31	4S	13E	446206	1263

Exhibit A

Name of Claim	Book	Page	Legal Description	Township	Range	AMC	
AHAB 356	2017	77661	SW Section 31	4S	13E	446207	1264
AHAB 357	2017	77662	SE Section 35	4S	12E	446208	1265
AHAB 358	2017	77663	SE Section 35	4S	12E	446209	1266
AHAB 368	2017	77664	SW Section 31	4S	13E	446210	1267
AHAB 369	2017	77665	SE Section 35	4S	12E	446211	1268
AHAB 370	2017	77666	SE Section 35	4S	12E	446212	1269
AHAB 379	2017	77667	SE Section 31	4S	13E	446213	1270
AHAB 380	2017	77668	SE Section 31	4S	13E	446214	1271
AHAB 381	2017	77669	SW Section 31	4S	13E	446215	1272
AHAB 383	2017	77670	NW Section 5	5S	13E	446216	1273
AHAB 384	2017	77671	NW Section 5	5S	13E	446217	1274
AHAB 385	2017	77672	NW Section 5	5S	13E	446218	1275
AHAB 386	2017	77673	NW Section 6	5S	13E	446219	1276
AHAB 387	2017	77674	NW Section 1	5S	12E	446220	1277
AHAB 388	2017	77675	NE Section 1	5S	12E	446221	1278
AHAB 389	2017	77676	NE Section 1	5S	12E	446222	1279
AHAB 390	2017	77677	NW Section 1	5S	12E	446223	1280
AHAB 391	2017	77678	NW Section 5	5S	13E	446224	1281
AHAB 392	2017	77679	NW Section 5	5S	13E	446225	1282
AHAB 393	2017	77680	NE Section 6	5S	13E	446226	1283
AHAB 394	2017	77681	NE Section 6	5S	13E	446227	1284
AHAB 395	2017	77682	NW Section 6	5S	13E	446228	1285
AHAB 405	2017	77683	NW Section 1	5S	12E	446229	1286
AHAB 406	2017	77684	NE Section 1	5S	12E	446230	1287
AHAB 407	2017	77685	NE Section 1	5S	12E	446231	1288
AHAB 408	2017	77686	NW Section 1	5S	12E	446232	1289
AHAB 409	2017	77687	NW Section 5	5S	13E	446233	1290
AHAB 410	2017	77688	NW Section 5	5S	13E	446234	1291
AHAB 411	2017	77689	NE Section 6	5S	13E	446235	1292
AHAB 412	2017	77690	NW Section 6	5S	13E	446236	1293
AHAB 413	2017	77691	NW Section 6	5S	13E	446237	1294
AHAB 423	2017	77692	NW Section 5	5S	13E	446238	1295
AHAB 424	2017	77693	NW Section 1	5S	12E	446239	1296
AHAB 425	2017	77694	NE Section 1	5S	12E	446240	1297
AHAB 426	2017	77695	NE Section 1	5S	12E	446241	1298
AHAB 427	2017	77696	NW Section 1	5S	12E	446242	1299
AHAB 428	2017	77697	NW Section 5	5S	13E	446243	1300
AHAB 429	2017	77698	NW Section 5	5S	13E	446244	1301
AHAB 430	2017	77699	NE Section 6	5S	13E	446245	1302
AHAB 431	2017	77700	NW Section 6	5S	13E	446246	1303
AHAB 432	2017	77701	NW Section 6	5S	13E	446247	1304
AHAB 442	2017	77702	NW Section 1	5S	12E	446248	1305
AHAB 443	2017	77703	NE Section 1	5S	12E	446249	1306
AHAB 444	2017	77704	NE Section 1	5S	12E	446250	1307
AHAB 445	2017	77705	NW Section 1	5S	12E	446251	1308
AHAB 446	2017	77706	NW Section 5	5S	13E	446252	1309
AHAB 447	2017	77707	NW Section 5	5S	13E	446253	1310
AHAB 448	2017	77708	NE Section 6	5S	13E	446254	1311
AHAB 449	2017	77709	NW Section 6	5S	13E	446255	1312
AHAB 450	2017	77710	NW Section 6	5S	13E	446256	1313
AHAB 460	2017	77711	NW Section 5	5S	13E	446257	1314
AHAB 461	2017	77712	NW Section 5	5S	13E	446258	1315
AHAB 462	2017	77713	NW Section 1	5S	12E	446259	1316
AHAB 463	2017	77714	NW Section 1	5S	12E	446260	1317
AHAB 464	2017	77715	NW Section 1	5S	12E	446261	1318
AHAB 465	2017	77716	SW Section 5	5S	13E	446262	1319

RECEIVED  
 JUL 20 2017  
 No. 2017-01

Exhibit A

Name of Claim	Book	Page	Legal Description	Township	Range	AMC	
AHAB 466	2017	77717	SW Section 5	5S	13E	446263	1320
AHAB 467	2017	77718	SE Section 6	5S	13E	446264	1321
AHAB 468	2017	77719	SW Section 6	5S	13E	446265	1322
AHAB 469	2017	77720	SW Section 6	5S	13E	446266	1323
AHAB 479	2017	77721	SW Section 1	5S	12E	446267	1324
AHAB 480	2017	77722	SE Section 1	5S	12E	446268	1325
AHAB 481	2017	77723	SE Section 1	5S	12E	446269	1326
AHAB 482	2017	77724	SW Section 1	5S	12E	446270	1327
AHAB 483	2017	77725	SW Section 5	5S	13E	446271	1328
AHAB 484	2017	77726	SW Section 5	5S	13E	446272	1329
AHAB 485	2017	77727	SE Section 6	5S	13E	446273	1330
AHAB 486	2017	77728	SW Section 6	5S	13E	446274	1331
AHAB 487	2017	77729	SW Section 6	5S	13E	446275	1332
AHAB 496	2017	77730	SW Section 5	5S	13E	446276	1333
AHAB 497	2017	77731	SW Section 1	5S	12E	446277	1334
AHAB 498	2017	77732	SE Section 1	5S	12E	446278	1335
AHAB 499	2017	77733	SE Section 1	5S	12E	446279	1336
AHAB 500	2017	77734	SW Section 1	5S	12E	446280	1337
AHAB 501	2017	77735	SW Section 5	5S	13E	446281	1338
AHAB 502	2017	77736	SW Section 5	5S	13E	446282	1339
AHAB 513	2017	77737	SW Section 1	5S	12E	446283	1340
AHAB 514	2017	77738	SE Section 1	5S	12E	446284	1341
AHAB 515	2017	77739	SE Section 1	5S	12E	446285	1342
AHAB 516	2017	77740	SW Section 1	5S	12E	446286	1343
AHAB 517	2017	77741	SW Section 5	5S	13E	446287	1344
AHAB 518	2017	77742	SW Section 5	5S	13E	446288	1345
AHAB 529	2017	77743	SW Section 1	5S	12E	446289	1346
AHAB 530	2017	77744	SE Section 1	5S	12E	446290	1347
AHAB 531	2017	77745	SE Section 1	5S	12E	446291	1348
AHAB 532	2017	77746	SW Section 1	5S	12E	446292	1349
AHAB 533	2017	77747	SW Section 5	5S	13E	446293	1350
AHAB 535	2017	77748	SW Section 5	5S	13E	446294	1351
AHAB 536	2017	77749	SW Section 5	5S	13E	446295	1352
AHAB 503	2017	77750	SE Section 6	5S	13E	446296	1353
AHAB 504	2017	77751	SW Section 6	5S	13E	446297	1354
AHAB 505	2017	77752	SW Section 6	5S	13E	446298	1355
AHAB 519	2017	77753	SE Section 6	5S	13E	446299	1356
AHAB 520	2017	77754	SW Section 6	5S	13E	446300	1357
AHAB 521	2017	77755	SW Section 6	5S	13E	446301	1358
AHAB 537	2017	77756	SE Section 6	5S	13E	446302	1359
AHAB 538	2017	77757	SW Section 6	5S	13E	446303	1360
AHAB 539	2017	77758	SW Section 6	5S	13E	446304	1361
AHAB 551	2017	77759	SE Section 1	5S	12E	446305	1362
AHAB 552	2017	77760	SE Section 1	5S	12E	446306	1363
AHAB 553	2017	77761	SW Section 1	5S	12E	446307	1364
AHAB 554	2017	77762	NE Section 7	5S	13E	446308	1365
AHAB 555	2017	77763	NE Section 7	5S	13E	446309	1366
AHAB 556	2017	77764	NW Section 7	5S	13E	446310	1367
AHAB 557	2017	77765	NW Section 7	5S	13E	446311	1368
AHAB 558	2017	77766	SW Section 1	5S	12E	446312	1369
AHAB 570	2017	77767	NE Section 7	5S	13E	446313	1370
AHAB 571	2017	77768	NE Section 7	5S	13E	446314	1371
AHAB 572	2017	77769	NW Section 7	5S	13E	446315	1372
AHAB 573	2017	77770	NW Section 7	5S	13E	446316	1373
AHAB 585	2017	77771	NE Section 7	5S	13E	446317	1374
AHAB 586	2017	77772	NE Section 7	5S	13E	446318	1375

Exhibit A

Name of Claim	Book	Page	Legal Description	Township	Range	AMC	
AHAB 587	2017	77773	NW Section 7	5S	13E	446319	1376
AHAB 588	2017	77774	NW Section 7	5S	13E	446320	1377
AHAB 600	2017	77775	NE Section 7	5S	13E	446321	1378
AHAB 601	2017	77776	NE Section 7	5S	13E	446322	1379
AHAB 602	2017	77777	NW Section 7	5S	13E	446323	1380
AHAB 603	2017	77778	NW Section 7	5S	13E	446324	1381
AHAB 615	2017	77779	NE Section 7	5S	13E	446325	1382
AHAB 616	2017	77780	NE Section 7	5S	13E	446326	1383
AHAB 617	2017	77781	NW Section 7	5S	13E	446327	1384
AHAB 618	2017	77782	NW Section 7	5S	13E	446328	1385
AHAB 1	2017	84183	SE Section 22	4S	12E	446637	1386
AHAB 2	2017	84184	SE Section 22	4S	12E	446638	1387
AHAB 3	2017	84185	SE Section 22	4S	12E	446639	1388
AHAB 4	2017	84186	SW Section 22	4S	12E	446640	1389
AHAB 5	2017	84187	SE Section 21	4S	12E	446641	1390
AHAB 6	2017	84188	SW Section 21	4S	12E	446642	1391
AHAB 12	2017	84189	SE Section 22	4S	12E	446643	1392
AHAB 13	2017	84190	SE Section 22	4S	12E	446644	1393
AHAB 14	2017	84191	SE Section 22	4S	12E	446645	1394
AHAB 15	2017	84192	SW Section 21	4S	12E	446646	1395
AHAB 16	2017	84193	SE Section 21	4S	12E	446647	1396
AHAB 17	2017	84194	SW Section 21	4S	12E	446648	1397
AHAB 23	2017	84195	SE Section 22	4S	12E	446649	1398
AHAB 24	2017	84196	SE Section 22	4S	12E	446650	1399
AHAB 25	2017	84197	SW Section 22	4S	12E	446651	1400
AHAB 26	2017	84198	SW Section 22	4S	12E	446652	1401
AHAB 27	2017	84199	SE Section 21	4S	12E	446653	1402
AHAB 28	2017	84200	SW Section 21	4S	12E	446654	1403
AHAB 34	2017	84201	SE Section 22	4S	12E	446655	1404
AHAB 35	2017	84202	SE Section 22	4S	12E	446656	1405
AHAB 36	2017	84203	SE Section 22	4S	12E	446657	1406
AHAB 37	2017	84204	SE Section 21	4S	12E	446658	1407
AHAB 38	2017	84205	SE Section 21	4S	12E	446659	1408
AHAB 39	2017	84206	SW Section 21	4S	12E	446660	1409
AHAB 53	2017	84207	NE Section 26	4S	12E	446661	1410
AHAB 54	2017	84208	NW Section 26	4S	12E	446662	1411
AHAB 55	2017	84209	NE Section 27	4S	12E	446663	1412
AHAB 56	2017	84210	NE Section 27	4S	12E	446664	1413
AHAB 57	2017	84211	NE Section 27	4S	12E	446665	1414
AHAB 58	2017	84212	NW Section 27	4S	12E	446666	1415
AHAB 74	2017	84213	NE Section 26	4S	12E	446667	1416
AHAB 75	2017	84214	NW Section 26	4S	12E	446668	1417
AHAB 76	2017	84215	NE Section 27	4S	12E	446669	1418
AHAB 77	2017	84216	NE Section 27	4S	12E	446670	1419
AHAB 78	2017	84217	NE Section 27	4S	12E	446671	1420
AHAB 79	2017	84218	NW Section 27	4S	12E	446672	1421
AHAB 95	2017	84219	NE Section 26	4S	12E	446673	1422
AHAB 96	2017	84220	NW Section 26	4S	12E	446674	1423
AHAB 97	2017	84221	NE Section 27	4S	12E	446675	1424
AHAB 98	2017	84222	NE Section 27	4S	12E	446676	1425
AHAB 99	2017	84223	NE Section 27	4S	12E	446677	1426
AHAB 100	2017	84224	NW Section 27	4S	12E	446678	1427
AHAB 116	2017	84225	NE Section 26	4S	12E	446679	1428
AHAB 117	2017	84226	NW Section 26	4S	12E	446680	1429
AHAB 118	2017	84227	NE Section 27	4S	12E	446681	1430
AHAB 119	2017	84228	NE Section 27	4S	12E	446682	1431

Exhibit A

Name of Claim	Book	Page	Legal Description	Township	Range	AMC	
AHAB 120	2017	84229	NE Section 27	4S	12E	446683	1432
AHAB 121	2017	84230	NW Section 27	4S	12E	446684	1433
AHAB 137	2017	84231	NE Section 26	4S	12E	446685	1434
AHAB 138	2017	84232	SW Section 26	4S	12E	446686	1435
AHAB 139	2017	84233	SE Section 27	4S	12E	446687	1436
AHAB 140	2017	84234	SE Section 27	4S	12E	446688	1437
AHAB 141	2017	84235	NE Section 27	4S	12E	446689	1438
AHAB 142	2017	84236	SW Section 27	4S	12E	446690	1439
AHAB 162	2017	84237	SE Section 26	4S	12E	446691	1440
AHAB 163	2017	84238	SW Section 26	4S	12E	446692	1441
AHAB 164	2017	84239	SE Section 27	4S	12E	446693	1442
AHAB 165	2017	84240	SE Section 27	4S	12E	446694	1443
AHAB 166	2017	84241	SE Section 27	4S	12E	446695	1444
AHAB 167	2017	84242	SW Section 27	4S	12E	446696	1445
AHAB 185	2017	84243	SE Section 26	4S	12E	446697	1446
AHAB 186	2017	84244	SW Section 26	4S	12E	446698	1447
AHAB 187	2017	84245	SE Section 27	4S	12E	446699	1448
AHAB 188	2017	84246	SE Section 27	4S	12E	446700	1449
AHAB 189	2017	84247	SE Section 27	4S	12E	446701	1450
AHAB 190	2017	84248	SW Section 27	4S	12E	446702	1451
AHAB 202	2017	84249	SW Section 30	4S	13E	446703	1452
AHAB 208	2017	84250	SE Section 26	4S	12E	446704	1453
AHAB 209	2017	84251	SW Section 26	4S	12E	446705	1454
AHAB 210	2017	84252	SE Section 27	4S	12E	446706	1455
AHAB 211	2017	84253	SE Section 27	4S	12E	446707	1456
AHAB 212	2017	84254	SE Section 27	4S	12E	446708	1457
AHAB 213	2017	84255	SW Section 27	4S	12E	446709	1458
AHAB 231	2017	84256	SE Section 26	4S	12E	446710	1459
AHAB 232	2017	84257	SW Section 26	4S	12E	446711	1460
AHAB 233	2017	84258	SE Section 27	4S	12E	446712	1461
AHAB 234	2017	84259	SE Section 27	4S	12E	446713	1462
AHAB 235	2017	84260	SE Section 27	4S	12E	446714	1463
AHAB 236	2017	84261	SW Section 27	4S	12E	446715	1464
AHAB 254	2017	84262	NW Section 35	4S	12E	446716	1465
AHAB 255	2017	84263	NW Section 35	4S	12E	446717	1466
AHAB 256	2017	84264	NE Section 34	4S	12E	446718	1467
AHAB 257	2017	84265	NW Section 34	4S	12E	446719	1468
AHAB 258	2017	84266	NW Section 34	4S	12E	446720	1469
AHAB 269	2017	84267	NW Section 35	4S	12E	446721	1470
AHAB 270	2017	84268	NW Section 35	4S	12E	446722	1471
AHAB 271	2017	84269	NE Section 34	4S	12E	446723	1472
AHAB 272	2017	84270	NW Section 34	4S	12E	446724	1473
AHAB 273	2017	84271	NW Section 34	4S	12E	446725	1474
AHAB 284	2017	84272	NW Section 35	4S	12E	446726	1475
AHAB 285	2017	84273	NW Section 35	4S	12E	446727	1476
AHAB 286	2017	84274	NE Section 34	4S	12E	446728	1477
AHAB 287	2017	84275	NW Section 34	4S	12E	446729	1478
AHAB 288	2017	84276	NW Section 34	4S	12E	446730	1479
AHAB 299	2017	84277	NW Section 35	4S	12E	446731	1480
AHAB 300	2017	84278	NW Section 35	4S	12E	446732	1481
AHAB 301	2017	84279	NE Section 34	4S	12E	446733	1482
AHAB 302	2017	84280	NW Section 34	4S	12E	446734	1483
AHAB 303	2017	84281	NW Section 34	4S	12E	446735	1484
AHAB 314	2017	84282	NW Section 35	4S	12E	446736	1485
AHAB 315	2017	84283	NW Section 35	4S	12E	446737	1486
AHAB 316	2017	84284	NE Section 34	4S	12E	446738	1487

Exhibit A

Name of Claim	Book	Page	Legal Description	Township	Range	AMC	
AHAB 317	2017	84285	SW Section 34	4S	12E	446739	1488
AHAB 318	2017	84286	SW Section 34	4S	12E	446740	1489
AHAB 329	2017	84287	SW Section 35	4S	12E	446741	1490
AHAB 330	2017	84288	SW Section 35	4S	12E	446742	1491
AHAB 331	2017	84289	SE Section 34	4S	12E	446743	1492
AHAB 332	2017	84290	SW Section 34	4S	12E	446744	1493
AHAB 333	2017	84291	SW Section 34	4S	12E	446745	1494
AHAB 344	2017	84292	SW Section 35	4S	12E	446746	1495
AHAB 345	2017	84293	SW Section 35	4S	12E	446747	1496
AHAB 346	2017	84294	SE Section 34	4S	12E	446748	1497
AHAB 347	2017	84295	SW Section 34	4S	12E	446749	1498
AHAB 348	2017	84296	SW Section 34	4S	12E	446750	1499
AHAB 359	2017	84297	SW Section 35	4S	12E	446751	1500
AHAB 360	2017	84298	SW Section 35	4S	12E	446752	1501
AHAB 361	2017	84299	SE Section 34	4S	12E	446753	1502
AHAB 362	2017	84300	SW Section 34	4S	12E	446754	1503
AHAB 363	2017	84301	SW Section 34	4S	12E	446755	1504
AHAB 371	2017	84302	SW Section 35	4S	12E	446756	1505
AHAB 372	2017	84303	SW Section 35	4S	12E	446757	1506
AHAB 373	2017	84304	SE Section 34	4S	12E	446758	1507
AHAB 374	2017	84305	SW Section 34	4S	12E	446759	1508
AHAB 375	2017	84306	SW Section 34	4S	12E	446760	1509
AHAB 396	2017	84307	NE Section 3	5S	12E	446761	1510
AHAB 397	2017	84308	NE Section 3	5S	12E	446762	1511
AHAB 398	2017	84309	NW Section 3	5S	12E	446763	1512
AHAB 399	2017	84310	NW Section 3	5S	12E	446764	1513
AHAB 414	2017	84311	NE Section 3	5S	12E	446765	1514
AHAB 415	2017	84312	NE Section 3	5S	12E	446766	1515
AHAB 416	2017	84313	NW Section 3	5S	12E	446767	1516
AHAB 417	2017	84314	NW Section 3	5S	12E	446768	1517
AHAB 433	2017	84315	NE Section 3	5S	12E	446769	1518
AHAB 434	2017	84316	NE Section 3	5S	12E	446770	1519
AHAB 435	2017	84317	NW Section 3	5S	12E	446771	1520
AHAB 436	2017	84318	NW Section 3	5S	12E	446772	1521
AHAB 451	2017	84319	NE Section 3	5S	12E	446773	1522
AHAB 452	2017	84320	NE Section 3	5S	12E	446774	1523
AHAB 453	2017	84321	NW Section 3	5S	12E	446775	1524
AHAB 454	2017	84322	NW Section 3	5S	12E	446776	1525
AHAB 470	2017	84323	SE Section 3	5S	12E	446777	1526
AHAB 471	2017	84324	NE Section 3	5S	12E	446778	1527
AHAB 472	2017	84325	SW Section 3	5S	12E	446779	1528
AHAB 473	2017	84326	NW Section 3	5S	12E	446780	1529
AHAB 488	2017	84327	SE Section 3	5S	12E	446781	1530
AHAB 489	2017	84328	SE Section 3	5S	12E	446782	1531
AHAB 490	2017	84329	SW Section 3	5S	12E	446783	1532
AHAB 491	2017	84330	SE Section 4	5S	12E	446784	1533
AHAB 492	2017	84331	SE Section 4	5S	12E	446785	1534
AHAB 493	2017	84332	SE Section 4	5S	12E	446786	1535
AHAB 494	2017	84333	SW Section 4	5S	12E	446787	1536
AHAB 495	2017	84334	SW Section 4	5S	12E	446788	1537
AHAB 506	2017	84335	SE Section 3	5S	12E	446789	1538
AHAB 507	2017	84336	SE Section 3	5S	12E	446790	1539
AHAB 508	2017	84337	SW Section 3	5S	12E	446791	1540
AHAB 509	2017	84338	SE Section 4	5S	12E	446792	1541
AHAB 510	2017	84339	SE Section 4	5S	12E	446793	1542
AHAB 511	2017	84340	SE Section 4	5S	12E	446794	1543

Exhibit A

Name of Claim	Book	Page	Legal Description	Township	Range	AMC	
AHAB 607	2017	84396	NW Section 11	5S	12E	446851	1600
AHAB 608	2017	84397	NE Section 10	5S	12E	446852	1601
AHAB 609	2017	84398	NW Section 10	5S	12E	446853	1602
AHAB 610	2017	84399	NW Section 10	5S	12E	446854	1603
AHAB 611	2017	84400	NE Section 12	5S	12E	446855	1604
AHAB 612	2017	84401	NW Section 12	5S	12E	446856	1605
AHAB 613	2017	84402	NW Section 12	5S	12E	446857	1606
AHAB 614	2017	84403	NW Section 12	5S	12E	446858	1607
AHAB 619	2017	84404	NE Section 11	5S	12E	446859	1608
AHAB 620	2017	84405	NW Section 11	5S	12E	446860	1609
AHAB 621	2017	84406	NW Section 11	5S	12E	446861	1610
AHAB 622	2017	84407	NW Section 11	5S	12E	446862	1611
AHAB 623	2017	84408	NE Section 10	5S	12E	446863	1612
AHAB 624	2017	84409	NW Section 10	5S	12E	446864	1613
AHAB 625	2017	84410	NW Section 10	5S	12E	446865	1614
AHAB 646	2018	20573	SW Section 10	5S	12E	450067	1615
AHAB 647	2018	20574	SW Section 10	5S	12E	450068	1616
AHAB 648	2018	20575	SW Section 10	5S	12E	450069	1617
AHAB 649	2018	20576	SW Section 10	5S	12E	450070	1618
AHAB 650	2018	20577	SW Section 10	5S	12E	450071	1619
AHAB 651	2018	20578	SW Section 10	5S	12E	450072	1620
AHAB 652	2018	20579	SW Section 10	5S	12E	450073	1621
AHAB 653	2018	20580	SW Section 10	5S	12E	450074	1622
AHAB 654	2018	20581	SW Section 10	5S	12E	450075	1623
AHAB 655	2018	20582	SW Section 10	5S	12E	450076	1624
AHAB 656	2018	20583	SE Section 10	5S	12E	450077	1625
AHAB 657	2018	20584	SE Section 10	5S	12E	450078	1626
AHAB 658	2018	20585	SE Section 10	5S	12E	450079	1627
AHAB 659	2018	20586	SE Section 10	5S	12E	450080	1628
AHAB 660	2018	20587	NW Section 10	5S	12E	450081	1629
AHAB 661	2018	20588	SE Section 10	5S	12E	450082	1630
AHAB 662	2018	20589	SE Section 10	5S	12E	450083	1631
AHAB 663	2018	20590	SE Section 10	5S	12E	450084	1632
AHAB 664	2018	20591	SE Section 10	5S	12E	450085	1633
AHAB 665	2018	20592	NW Section 11	5S	12E	450086	1634
AHAB 666	2018	20593	SW Section 11	5S	12E	450087	1635
AHAB 667	2018	20594	SW Section 11	5S	12E	450088	1636
AHAB 668	2018	20595	SW Section 11	5S	12E	450089	1637
AHAB 669	2018	20596	SW Section 11	5S	12E	450090	1638
AHAB 670	2018	20597	NW Section 11	5S	12E	450091	1639
AHAB 671	2018	20598	NW Section 11	5S	12E	450092	1640
AHAB 672	2018	20599	NW Section 11	5S	12E	450093	1641
AHAB 673	2018	20600	NW Section 11	5S	12E	450094	1642
AHAB 674	2018	20601	NW Section 11	5S	12E	450095	1643
AHAB 675	2018	20602	NW Section 11	5S	12E	450096	1644
AHAB 676	2018	20603	SE Section 11	5S	12E	450097	1645
AHAB 677	2018	20604	SE Section 11	5S	12E	450098	1646
AHAB 678	2018	20605	SE Section 11	5S	12E	450099	1647
AHAB 679	2018	20606	SE Section 11	5S	12E	450100	1648
AHAB 680	2018	20607	NE Section 11	5S	12E	450101	1649
AHAB 681	2018	20608	SW Section 12	5S	12E	450102	1650
AHAB 682	2018	20609	SW Section 12	5S	12E	450103	1651
AHAB 683	2018	20610	SW Section 12	5S	12E	450104	1652
AHAB 684	2018	20611	SW Section 12	5S	12E	450105	1653
AHAB 685	2018	20612	NE Section 11	5S	12E	450106	1654
AHAB 686	2018	20613	SW Section 12	5S	13E	450107	1655



Exhibit A

Name of Claim	Book	Page	Legal Description	Township	Range	AMC	
AHAB 687	2018	20614	SW Section 12	5S	13E	450108	1656
AHAB 688	2018	20615	SW Section 12	5S	13E	450109	1657
AHAB 689	2018	20616	SW Section 12	5S	13E	450110	1658
AHAB 690	2018	20617	NW Section 12	5S	13E	450111	1659
AHAB 691	2018	20618	SE Section 12	5S	13E	450112	1660
AHAB 692	2018	20619	SE Section 12	5S	13E	450113	1661
AHAB 693	2018	20620	SE Section 12	5S	13E	450114	1662
AHAB 694	2018	20621	SE Section 12	5S	13E	450115	1663
AHAB 695	2018	20622	NW Section 12	5S	13E	450116	1664
AHAB 696	2018	20623	SE Section 12	5S	13E	450117	1665
AHAB 697	2018	20624	SE Section 12	5S	13E	450118	1666
AHAB 698	2018	20625	SE Section 12	5S	13E	450119	1667
AHAB 699	2018	20626	SE Section 12	5S	13E	450120	1668
AHAB 700	2018	20627	SE Section 12	5S	12E	450121	1669
Total claims is 1676- 8 placer claims 1676							1676

RECEIVED  
 DEPARTMENT OF STATE OFFICE  
 2010 JUL 26 A 9:33  
 PHOENIX, ARIZONA

**United States Department of the Interior**  
**Bureau of Land Management**  
 DIV OF LANDS, MINRLS & ENERGY  
 ONE N CENTRAL AVE  
 PHOENIX, AZ 85004 -4427  
 Phone: 602-417-9200

Receipt

No: 4219851

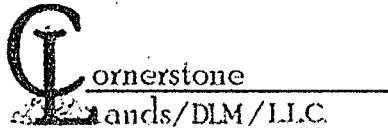
<b>Transaction #:</b> 4335041	
<b>Date of Transaction:</b> 07/26/2018	
<b>CUSTOMER:</b>	
RESOLUTION COPPER MINING LLC 105 W MAGMA HEIGHTS DR SUPERIOR, AZ 85173-2523 US	

LINE #	QTY	DESCRIPTION	REMARKS	UNIT PRICE	TOTAL
1	1.00	LOCATABLE MINERALS / MINING CLAIMS-NOT NEW-UNADJUD, ONE AUTH NO. ONLY / MINING CLAIM MONEY RECEIVED CASES: AMC60069/\$259780.00	MAINT 2019/1676	- n/a -	259780.00
<b>TOTAL:</b>					<b>\$259,780.00</b>

PAYMENT INFORMATION			
1	AMOUNT:	259780.00	POSTMARKED: N/A
	TYPE:	CHECK	RECEIVED: 07/26/2018
	CHECK NO:	0080001988	
	NAME:	RESOLUTION COPPER MINING LLC 4700 SOUTH DAYBREAK PARKWAY SOUTH JORDAN UT 84095 US	

REMARKS

This receipt was generated by the automated BLM Collections and Billing System and is a paper representation of a portion of the official electronic record contained therein.



Date: 9-19-2018

To: RayAnn Meyers

From: Daniel Mead

RE: Resolution Copper.

RayAnn: Please find enclosed the filing for this year NOI with the BLM date stamp for Resolution Copper Mining LLC. It includes page 30. If you need anything else dealing with Resolution Copper Mining, Resolution Copper Mining LLC, Integrity Land & Cattle LLC or Swift Current Land & Cattle please give me a call as I handle all of the four companies land affairs. My e-mail is at the bottom of this page. Have a great day.

Please feel free to give me a call at 520-419-2622.

Thank You.

A handwritten signature in black ink that reads 'Daniel Mead'. The signature is written in a cursive style with a large, looping flourish at the end.

Daniel Mead

RECEIVED  
BLM AZ STATE OFFICE  
2018 SEP 20 P 2:05  
PHOENIX, ARIZONA

**United States Department of the Interior**  
**Bureau of Land Management**  
 DIV OF LANDS, MINRLS & ENERGY  
 ONE N CENTRAL AVE  
 PHOENIX, AZ 85004 -4427  
 Phone: 602-417-9200

Receipt

No: 4219851

<b>Transaction #:</b> 4335041	
<b>Date of Transaction:</b> 07/26/2018	
<b>CUSTOMER:</b>	
RESOLUTION COPPER MINING LLC 105 W MAGMA HEIGHTS DR SUPERIOR, AZ 85173-2523 US	

RECEIVED  
 BLM AZ STATE OFFICE  
 2018 SEP 20 12:05  
 PHOENIX, ARIZONA

LINE #	QTY	DESCRIPTION	REMARKS	UNIT PRICE	TOTAL
1	1.00	LOCATABLE MINERALS / MINING CLAIMS-NOT NEW-UNADJUD, ONE AUTH NO. ONLY / MINING CLAIM MONEY RECEIVED CASES: AMC60069/\$259780.00	MAINT 2019/1676	- n/a -	259780.00
<b>TOTAL:</b>					<b>\$259,780.00</b>

PAYMENT INFORMATION			
1	AMOUNT:	259780.00	POSTMARKED: N/A
	TYPE:	CHECK	RECEIVED: 07/26/2018
	CHECK NO:	0080001988	
	NAME:	RESOLUTION COPPER MINING LLC 4700 SOUTH DAYBREAK PARKWAY SOUTH JORDAN UT 84095 US	

REMARKS

This receipt was generated by the automated BLM Collections and Billing System and is a paper representation of a portion of the official electronic record contained therein.



**OFFICIAL RECORDS OF  
PINAL COUNTY RECORDER  
VIRGINIA ROSS**

July 18, 2018

DATE/TIME: 07/24/2018 1054  
FEE: \$38.00  
PAGES: 34  
FEE NUMBER: 2018-055339



**When Recorder Return to:**  
**Resolution Copper Mining LLC.**  
**P.O Box 1944**  
**Superior, Arizona 85273**

**Notice of Intent to Hold**

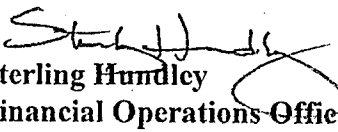
To Whom It May Concern:

**Resolution Copper Mining LLC.**, authorized to do business in the State of Arizona has complied with the Final Rule as published in the Federal Register which implements provisions of the Interior Department and the related agencies' *that a Statutorily Authorized Adjustment effective June 30, 2014 that requires an annual rental fee of \$155.00* for each mining claim and site located and held under the General Mining Law of 1872.

Therefore, **Resolution Copper Mining LLC.** Intends to hold those certain unpatented lode claims and mill sites situated in Pinal County, Arizona of which Bureau of Land Management assigned serial numbers to each, together with the name, docket and page of the official records in **Pinal County**, Arizona, as shown in Exhibit "A" attached hereto and made a part thereof.

This Notice is given with respect to the assessment year **2018/2019**.

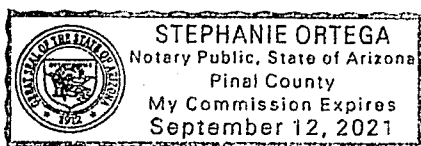
Sincerely,

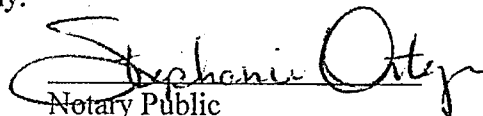
  
**Sterling Hundley**  
**Financial Operations Officer**  
**As Manager**  
**Resolution Copper Company**  
**Resolution Copper Mining LLC.**

RECEIVED  
BLM AZ STATE OFFICE  
2018  
2018 SEP 20 P 2:05  
PHOENIX, ARIZONA

State of Arizona       )  
County of Pinal       ) ss.

The foregoing instrument was acknowledged before me on the 18<sup>th</sup> day of July 2018 by **Sterling Hundley Financial Operations Officer as Manager for Resolution Copper Mining LLC.**, on behalf of the Company.



  
Notary Public

July 18, 2018

United States Department of Interior  
BUREAU OF LAND MANAGEMENT  
Arizona State Office  
Records Section  
One North Central  
Suite 800  
Phoenix, Arizona 85004

RECEIVED  
BLM AZ STATE OFFICE  
2018 SEP 20 P 2:06  
PHOENIX, ARIZONA

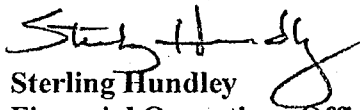
**NOTICE OF INTENT TO HOLD**  
**ANNUAL CLAIM MAINTENANCE FEES for 2018/2019,**  
**By RESOLUTION COPPER MINING LLC.**

To Whom It May Concern:

The Final Rule as published in the Federal Register implements provisions of the Interior Department and related agencies *that a Statutorily Authorized Adjustment effective June 30, 2014 that requires an annual rental fee of \$155.00* for each unpatented mining claim and site located and held under the General Mining Law of 1872.

This will serve as notice that **RESOLUTION COPPER MINING LLC.**, a Delaware Corporation, whose address for purposes of this filing is **105 Magma Heights, Superior, Arizona 85273** intends to hold the mining claims and /or mill sites (1676) described in **Exhibit A** attached hereto for the assessment years **2018/2019**, by payment of the annual claim maintenance fee of **\$155.00** per claim or site. Payment of **\$259,780.00** is made herewith for such assessment year for each of the unpatented lode claims and sites. The name, BLM serial number, book and page or index number of recording of the location notice is official records of Pinal County, Arizona, of which are set forth in **Exhibit A** attached hereto and by this reference incorporated herein.

Sincerely,

  
**Sterling Hundley**  
**Financial Operations Officer**  
**As Manager**  
**RESOLUTION COPPER COMPANY**  
**RESOLUTION COPPER MINING LLC.**

Telephone 520-689-3341

Cc: file

2018 JUN 26 A 9:31  
PHOENIX, ARIZONA

#4219857

Exhibit A

**RESOLUTION COPPER MINING LLC  
NOTICE OF INTENT TO HOLD THE FOREGOING UNPATENTED MINING CLAIMS  
FOR THE YEARS 2018/2019**

Name of Claim	Book	Page	Legal Description	Township	Range	AMC
Red Brick 1 (8-Placer)	(160 ac) 38	262	NW1/4 Sec 4	2S	12E	60069
Apex	41	72	SW1/4 Sec 25	1S	12E	60083
Ash No. 1	40	272	SE 1/4 Sec 25	1S	12E	60084
Ash No. 6	40	276	NE1/4NW1/4 Sec 29	1S	13E	60085
Ash No. 8	40	278	NW1/4 Sec 30	1S	13E	60086
Ash No. 9	40	279	NE1/4SE1/4 Sec 25	1S	12E	60087
Ash No. 10	40	280	NE1/4SE1/4 Sec 25	1S	12E	60088
Ash No. 11	40	281	NE1/4 Sec 25	1S	12E	60089
Ash No. 12	40	282	NE1/4 25, NW1/4 Sec 30	1S	12E	60090
Ash No. 13	40	283	NW1/4 Sec 29	1S	13E	60091
Ash No. 14	40	284	NW1/4 Sec 29	1S	13E	60092
Ash No. 15	40	285	NW1/4NE1/4 Sec 29	1S	13E	60093
Ash No. 16	42	179	SW1/4 Sec 25	1S	12E	60094
Ash No. 17	Dkt362	255	NE1/4 Sec 29	1S	13E	60095
Ash No. 18	Dkt362	256	NW1/4NE1/4 Sec 29	1S	13E	60096
Ash No. 19	Dkt362	257	NW1/4 Sec 29	1S	13E	60097
Ash No. 20	Dkt362	258	NW1/4 Sec 29	1S	13E	60098
Ash No. 21	Dkt362	259	NW1/4 Sec 29	1S	13E	60099
Ash No. 22	Dkt362	260	NW1/4NE1/4 Sec 30	1S	13E	60100
Ash No. 23	Dkt362	261	NE1/4 Sec 30	1S	13E	60101
Ash No. 24	Dkt362	262	NW1/4NE1/4 Sec 30	1S	13E	60102
Ash No. 25	Dkt362	263	NW1/4 Sec 30	1S	13E	60103
Ash No. 26	Dkt362	264	NE1/4 Sec 25	1S	12E	60104
Ash No. 27	Dkt362	265	NE1/4 Sec 25	1S	12E	60105
Ash No. 28	Dkt362	266	NE1/4 Sec 25	1S	12E	60106
Ash No. 29	Dkt362	267	NW1/4NE1/4 Sec 25	1S	12E	60107
Russ No. 8	Dkt687	360	NW1/4 Sec 25	1S	12E	60108
Russ No. 9	Dkt687	361	NW1/4 Sec 25	1S	12E	60109
Russ No. 10	Dkt687	362	NW1/4 Sec 25	1S	12E	60110
Russ No. 11	Dkt687	363	NW1/4 Sec 25	1S	12E	60111
Russ No. 12	Dkt687	364	NW1/4NE1/4 Sec 25	1S	12E	60112
Russ No. 13	Dkt687	365	NE1/4 26,SE1/4 Sec 23	1S	12E	60113
Russ No. 14	Dkt687	366	NE1/4 26,SE1/4 Sec23	1S	12E	60114
Russ No. 15	Dkt687	367	SW1/4 Sec 24	1S	12E	60115
Russ No. 16	Dkt687	368	NW1/4 25,SW1/4 24	1S	12E	60116
Russ No. 17A	Dkt693	225	NW1/4 25,SW1/4 24	1S	12E	60118
Russ No. 18A	Dkt693	226	NW1/4 25,SW1/4 24	1S	12E	60117
Russ No. 19A	Dkt693	227	NW1/4 25,SW1/4 24	1S	12E	60119
Russ No. 20A	Dkt693	228	NE1/4 Sec 25	1S	12E	60120
Russ No. 21	Dkt687	373	SE1/4 24,NE1/4 25	1S	12E	60121
Russ No. 22	Dkt687	374	SE1/4 24,NE1/4 25	1S	12E	60122
Russ No. 23	Dkt687	375	SE1/4 24,NE1/4 25	1S	12E	60123
Russ No. 24	Dkt687	376	SE1/4 24,NE1/4 25	1S	12E	60124
Black Foot No. 1	F	351	SW1/4SE1/4 25	1S	12E	60125
Black Rock No. 1	41	73	SW1/4 25	1S	12E	60101
Hard Rock N. 8	H	461	SE1/4 36	1S	12E	60126
Hard Rock No. 13	39	43	SE1/4 36	1S	12E	60129

1  
2  
3  
4  
5  
6  
7  
8  
9  
10  
11  
12  
13  
14  
15  
16  
17  
18  
19  
20  
21  
22  
23  
24  
25  
26  
27  
28  
29  
30  
31  
32  
33  
34  
35  
36  
37  
38  
39  
40  
41  
42  
43  
44  
45  
46  
47

RECEIVED  
B.M.A.Z. STATE OFFICE  
JUL 26 2019  
P 2:06  
PHOENIX ARIZONA

Exhibit A

Name of Claim	Book	Page	Legal Description	Township	Range	AMC
Hard Rock No. 14	39	44	SE1/4 36	1S	12E	60130
Monarch No. 1	F	354	SE1/4SW1/4 36	1S	12E	60131
Nadene	41	75	SE1/4 36	1S	12E	60132
Nadene No. 1	41	74	SE1/4 36	1S	12E	60133
Oak No. 9	34	69	NW1/4 Sec 32	1S	13E	60136
Oak No. 18	34	391	SW1/4 32	1S	13E	60141
Oak No. 19	34	392	SW1/4 32	1S	13E	60142
Oak No. 20	2002	66912	SW1/4, 32	1S	13E	60143
Oak No. 21	34	394	SW1/4 32, SE1/4SW1/4 31	1S	13E	60144
Oak No. 22	34	395	SW1/432, SE1/4SW1/431	1S	13E	60145
Oak No. 23	34	396	SW1/432, SE1/4SW1/431	1S	13E	60146
Oak No. 24	34	397	SW1/431	1S	12E	60147
Oak No. 25	34	398	SE1/436	1S	12E	60148
Oak No. 26	34	399	SE1/436	1S	12E	60149
Oak No. 27	34	400	SE1/436	1S	12E	60150
Pine No. 1	Dkt717	441	NW1/4SW1/436	1S	12E	60151
Pine No. 2	Dkt717	442	NW1/4NE1/4SE1/4SW1/436	1S	12E	60152
Pine No. 3	Dkt717	443	NE1/4SE1/436	1S	12E	60153
Pine No. 4	Dkt717	444	NE1/4SE1/436	1S	12E	60154
Pine No. 5	Dkt717	445	NE1/4SE1/436	1S	12E	60155
Pine No. 6	Dkt717	446	NE1/4SE1/436	1S	12E	60156
Pine No. 7	Dkt717	447	NE1/4SE1/436	1S	12E	60157
Pine No. 8	Dkt717	448	NE1/436	1S	12E	60158
Pine No. 9	Dkt717	449	NE1/436	1S	12E	60159
Oak No. 33	Dkt198	499	NE1/429	1S	13E	60160
Oak No. 34	Dkt198	500	NE1/429	1S	13E	60161
Oak No. 35	Dkt198	501	NE1/429, NW1/428	1S	13E	60162
Oak No. 36	Dkt198	502	NW1/428	1S	13E	60163
Oak No. 37	Dkt198	503	NW1/428	1S	13E	60164
Oak No. 38	2001	30896	NW1/4SW1/428	1S	13E	60165
Oak No. 39	2001	30889	NW1/4SW1/428	1S	13E	60166
Oak No. 41	2001	30893	NE1/4SE1/429	1S	13E	60168
Oak No. 42	2001	30895	NE1/4SE1/429	1S	13E	60169
Oak No. 43	Dkt198	509	SE1/429NE1/432	1S	13E	60170
Oak No. 44	Dkt198	510	NE1/432	1S	13E	60171
Palace No. 1	41	71	NW1/4SW1/425	1S	12E	60172
Ace	2002	66913	NE1/4, 1	2S	12E	60173
Ace 1	Dkt142	525	NE1/41	2S	12E	60174
Ace 2	Dkt142	526	NE1/41	2S	12E	60175
Ace 3	Dkt142	527	NE1/4SE1/41	2S	12E	60176
Ace 4	Dkt142	528	NE1/4SE1/41	2S	12E	60177
Ace 5	Dkt142	529	NE1/4SE1/41	2S	12E	60178
Ace 6	Dkt142	530	SE1/41	2S	12E	60179
Alto	2002	66914	NW1/4, 1	2S	12E	60180
Alto No. 1	2002	66915	NW1/4, 1	2S	12E	60181
Alto No. 2	2002	66916	NW1/41	2S	12E	60182
Alto No. 3	2002	66917	NW1/41	2S	12E	60183
Alto No. 4	39	615	NW1/4SW1/41	2S	12E	60184
Alto No. 5	39	616	SW1/41	2S	12E	60185
Alto No. 7	39	618	NW1/4NE1/4SE1/4SW1/41	2S	12E	60187
Alto No. 8	2002	66918	NW1/4, 1	2S	12E	60188
Alto No. 9	2002	66919	NW1/4, 1	2S	12E	60189
Alto No. 10	2002	66920	NW1/4, 1	2S	12E	60190

48  
49  
50  
51  
52  
53  
54  
55  
56  
57  
58  
59  
60  
61  
62  
63  
64  
65  
66  
67  
68  
69  
70  
71  
72  
73  
74  
75  
76  
77  
78  
79  
80  
81  
82  
83  
84  
85  
86  
87  
88  
89  
90  
91  
92  
93  
94  
95  
96  
97  
98  
99  
100

RECEIVED  
 BILLY STATE OFFICE  
 PHOENIX ARIZONA  
 SEP 20 2:06



Exhibit A

Name of Claim	Book	Page	Legal Description	Township	Range	AMC
Alto No. 11	39	622	NW1/4NE1/41	2S	12E	60191
Arizona	39	396	SW1/42,NWV1/4H	2S	12E	60192
Big Ledge	41	190	NE1/4SE1/42	2S	12E	60193
Wes No. 1	Dkt711	280	NW1/426	1S	12E	60195
Wes No.2	Dkt711	281	NW1/4NE1/426	1S	12E	60196
Brooklyn	40	36	SE1/42	2S	12E	60197
Chicago	39	399	SW1/42	2S	12E	60198
Gardner	46	20	NW1/4SW1/42,NE1/4SE1/43	2S	12E	60199
Gussic	34	184	NW1/4SW1/42	2S	12E	60200
Hard Rock No. 2	41	193	NE1/42	2S	12E	60203
Hard Rock No. 6	H	457	SW1/41,NE1/4SE1/42	2S	12E	60204
Hard Rock No. 7	H	460	NE1/42	2S	12E	60205
Hard Rock No. 11	36	60	NW1/4SW1/41,NE1/4SE1/42	2S	12E	60206
Hard Rock No. 12	36	61	NE1/42,NW1/41	2S	12E	60207
Horn Silver	41	191	NE1/42	2S	12E	60208
Horn Silver No. 1	41	195	NE1/42	2S	12E	60209
Jane	41	192	NE1/42	2S	12E	60210
Johnnie (Little)	34	185	NW1/42,NE1/4 3	2S	12E	60211
Katie	246	21	NW1/42,NE1/4 3	2S	12E	60212
Legal-Tendr	41	189	NE1/4NW1/4 2	2S	12E	60213
Libbie amended #2	34	186	SW1/4 2	2S	12E	60214
Libbie No.1	34	187	SW1/4 2	2S	12E	60215
Libbie No. 2	34	188	SW1/4 2	2S	12E	60216
Maggie	39	397	NW1/4 2	2S	12E	60218
Michigan	39	400	SW1/4 2	2S	12E	60219
New York	40	35	SE1/4 2	2S	12E	60220
Rube	34	189	SW1/4 2	2S	12E	60221
Ruby	34	190	NW1/4SW1/4 2	2S	12E	60222
Sallie	34	195	NW1/42,NE1/4 3	2S	12E	60223
Apache Leap	26	353	SW1/41,SE1/4 2	2S	12E	60224
Cobre Verde	39	213	NW1/4NE1/4 11	2S	12E	60225
Cobre Verde No.1	1/AM/MI	252	NW1/4NE1/4 11	2S	12E	60226
Connecting Link	1/AM/MI	313	SW1/41,NW1/4NE1/4 12	2S	12E	60227
Connecting Link No. 1	1/AM/MI	204	NW1/4NE1/4 11	2S	12E	60228
Connecting Link No. 2	1/AM/MI	205	NE1/4 11,SE1/4 2	2S	12E	60229
Connecting Link No. 3	1/AM/MI	206	NE1/4 11,SE1/4 2	2S	12E	60230
Connecting Link No. 4	1/AM/MI	207	NE1/4 11,NW1/4 12,SE1/4 2	2S	12E	60231
Dacite No. 12	39	69	SE1/412	2S	12E	60238
Dacite No. 13	39	70	SW1/47	2S	13E	60239
San Juan	D	42	SE1/4SW1/42	2S	12E	60244
South Syndicate No. 1	40	256	SE1/41	2S	12E	60245
South Syndicate No. 2	40	259	SE1/41	2S	12E	60246
South Syndicate No. 3	40	260	SE1/41	2S	12E	60247
South Syndicate No. 4	40	261	SE1/41	2S	12E	60248
South Syndicate No. 5	40	262	SW1/46	2S	13E	60249
Sun #2	DktS09	313	NW1/4NE1/432	1S	12E	60250
Sun #3	Dkt509	314	NE1/432	1S	12E	60251
Sun #4	Dkt509	315	NW1/4NE1/4SW1/4SE1/432	1S	12E	60252
Sun #5	Dkt509	316	NE1/42	1S	12E	60253
Sun #6	Dkt509	317	SW1/4SE1/432	1S	13E	60254
Sun #7	Dkt509	318	SE1/432	1S	12E	60255
Sun #8	Dkt509	319	SW1/4SE1/432	1S	12E	60256
Sun #9	DktS09	320	SE1/432	1S	12E	60257

RECEIVED  
 BUREAU OF LAND MANAGEMENT  
 JUL 15 2009  
 2:06

Exhibit A

Name of Claim	Book	Page	Legal Description	Township	Range	AMC
Sun #10	Dkt509	321	SW1/4SE1/432	1S	13E	60258
Sun #11	Dkt 509	322	SE1/432	1S	13E	60259
Sun #12	Dkt509	323	SW1/4SE1/432	1S	13E	60260
Sun #13	Dkt509	324	SE1/4 2	1S	13E	60261
Sun #14	Dkt509	325	NW1/4 6	2S	13E	60262
Sun #15	Dkt509	326	NW1/4NE1/4 6	2S	13E	60263
Sun #16	Dkt509	327	NW1/4 6	2S	13E	60264
Sun #17	Dkt509	328	NW1/4NE1/4 6	2S	13E	60265
Sun #18	Dkt509	329	NW1/4 6	2S	13E	60266
Sun #19	Dkt509	330	NW1/4NE1/4 6	2S	13E	60267
Sun #20	Dkt509	331	NW1/4 6	2S	13E	60268
Sun #21	Dkt509	332	NW1/4NE1/4 6	2S	13E	60269
Sun #22	Dkt509	333	NW1/4SW1/4 6	2S	13E	60270
Sun #23	Dkt509	334	SW 1/4 6	2S	13E	60271
Sun #24	Dkt509	335	SW1/46	2S	13E	60272
Sun #25	Dkt509	336	SW1/4SE1/46	2S	13E	60273
Sun #26	Dkt509	337	SW1/46	2S	13E	60274
Sun #27	Dkt509	338	SW1/4SE1/46	2S	13E	60275
Sun #28	Dkt509	339	SW1/4SE1/46	2S	13E	60276
Sun #29	Dkt509	340	SE1/46	2S	13E	60277
Sun #30	Dkt509	341	SE1/46	2S	13E	60278
Sun #31	Dkt509	342	SE1/46	2S	13E	60279
Sun #32	Dkt509	343	SE1/4NE1/46	2S	13E	60280
Sun #33	Dkt509	344	NE1/46	2S	13E	60281
Sun #34	Dkt509	345	NE1/46	2S	13E	60282
Sun #35	Dkt509	346	NE1/46	2S	13E	60283
Sun #36	Dkt509	347	NE1/46	2S	13E	60284
Sun #37	Dkt509	348	SE1/432.SW1/433	1S	13E	60285
Sun #38	Dkt509	349	SE1/42.SW1/433	1S	13E	60286
Sun #40	Dkt509	351	SW1/4SE1/433	1S	13E	60288
Sun #41	Dkt509	352	SW1/4SE1/433	1S	13E	60289
Sun #44	Dkt509	355	SE1/433	1S	13E	60290
Sun #45	Dkt509	356	SE1/433	1S	13E	60291
Sun #48	Dkt509	359	SE1/433,SW1/434	1S	13E	60292
Sun #49	Dkt509	360	SE1/433,SW1/434	1S	13E	60293
Sun #52	Dkt509	363	NW1/428	1S	13E	60294
Sun #53	Dkt509	364	NW1/428	1S	13E	60295
Sun #54	Dkt509	365	NW1/4NE1/428	1S	13E	60296
Sun #55	Dkt509	366	NE1/428	1S	13E	60297
Sun #56	Dkt509	367	NE1/428	1S	13E	60298
Sun #57	Dkt509	368	NE1/428	1S	13E	60299
Sun #58	Dkt509	369	NE1/428,NW1/427	1S	13E	60300
Sun #59	Dkt509	370	NW1/427	1S	13E	60301
Sun #60	Dkt509	371	NW1/427	1S	13E	60302
Sun #61	Dkt509	372	NW1/427	1S	13E	60303
Sun #62	2001	898	SW1/4NW1/428	1S	13E	60304
Sun #63	2001	900	SW1/4NW1/428	1S	13E	60305
Sun #64	2001	902	NE1/4 28	1S	13E	60306
Sun #65	2001	904	SE1/4NE1/428	1S	13E	60308
Sun #66	2001	905	SE1/4NE1/428	1S	13E	60308
Sun #67	2001	906	SE1/4NE1/428	1S	13E	60309
Sun #68	Dkt509	379	4NW1/4 27	1S	13E	60310
Sun #69	Dkt509	380	SW1/4NW1/427	1S	13E	60311

154  
155  
156  
157  
158  
159  
160  
161  
162  
163  
164  
165  
166  
167  
168  
169  
170  
171  
172  
173  
174  
175  
176  
177  
178  
179  
180  
181  
182  
183  
184  
185  
186  
187  
188  
189  
190  
191  
192  
193  
194  
195  
196  
197  
198  
199  
200  
201  
202  
203  
204  
205  
206

RECEIVED  
STATE OFFICE  
2008 SEP 20 P 2:1  
ARIZONA

Exhibit A

Name of Claim	Book	Page	Legal Description	Township	Range	AMC
Sun #70	Dkt509	381	SW1/4NW1/427	1S	13E	60312
Sun #71	Dkt509	382	SW1/4NW1/427	1S	13E	60313
Sun #42A	Dkt736	743	SW1/4SE1/433	1S	13E	60314
Sun #46 A	Dkt736	744	SE1/433	1S	13E	60315
Sun #50A	Dkt736	745	SE1/433,SW1/434	1S	13E	60316
Annex	38	118	NW1/41,NE1/411	2S	12E	60362
Apex	38	117	NW1/412,NE1/411	2S	12E	60363
Broken Hill No. 1	38	157	SW1/4SE1/411	2S	12E	60364
CobreVerdeNo.2	1/AM/MI	253	NW1/4NE1/411	2S	12E	60365
CobreVerdeNo.3	20	605	NE1/4 11	2S	12E	60366
Copper Bell	38	116	NW1/412	2S	12E	60367
Illinois	1/AM/MI	265	NE1/411	2S	12E	60389
Indiana	F	572	NE1/411	2S	12E	60390
Iowa	F	573	NE1/411	2S	12E	60391
Lead Hill	21	272	NE1/4SE1/411	2S	12E	60392
South Syndicate No. 6	40	263	SE1/41,NE1/412	2S	12E	60394
South Syndicate No. 7	40	264	NW1/47	2S	13E	60395
South Syndicate No. 8	40	265	NW1/47	2S	13E	60396
South Syndicate No. 9	40	266	NW1/4NE1/47,SW1/46	2S	13E	60397
South Syndicate No. 10	40	267	NW1/4SW1/47	2S	13E	60398
South Syndicate No. 11	40	268	NW1/4NE1/4SE1/4SW1/47	2S	13E	60399
South Syndicate No. 12	40	269	NW1/4NE1/4SE1/47	2S	13E	60400
Touch Not No.2	1/AM/MI	315	NE1/4SE1/412	2S	12E	60401
Extension No. 1A	968	22	SW1/47	2S	13E	60402
Extension No. 2	40	410	SW1/4SE1/47	2S	13E	60403
Extension No. 3	40	411	NE1/47	2S	13E	60404
Extension No. 4	40	409	SW1/47,NW1/418	2S	13E	60405
Extension No. 5	40	412	SW1/47,NW1/418	2S	13E	60406
Extension No. 6	40	413	SW1/47,NW1/4NE1/418	2S	13E	60407
Extension No. 7	40	414	SW1/4SE1/4NE1/418	2S	13E	60408
Extension No. 8	40	415	SW1/47,NE1/418	2S	13E	60409
Extension No. 31	610	71	SE1/47,NE1/418	2S	13E	60433
Extension No. 32	610	72	SE1/47	2S	13E	60434
Extension No. 33	610	73	SE1/4NE1/47	2S	13E	60435
Extension No. 34	610	74	SE1/4NE1/47	2S	13E	60436
Extension No. 35	610	75	NE1/47	2S	13E	60437
Extension No. 36	610	76	NE1/47	2S	13E	60438
Extension No. 37	610	77	NE1/47	2S	13E	60439
Extension No. 38	610	78	NE1/47	2S	13E	60440
Extension No. 39	610	79	NE1/47,SE1/46	2S	13E	60441
Extension No. 40	610	80	NE1/47,SE1/46	2S	13E	60442
Extension No. 41	610	81	NE1/47,SE1/46	2S	13E	60443
Oak No. 45	Dkt566	177	NW1/429	1S	13E	60452
Broken Hill No. 2	38	155	SE1/4SW1/4NW1/411	2S	12E	60453
Eric #1	1997-029460	1	NE1/422 & NW1/423	1S	13E	347702
Eric #2	1997-029461	1	NE1/422	1S	13E	347703
Eric #3	1997-029462	1	NW1/422&NE1/422	1S	13E	347704
Eric #4	1997-029463	1	NW1/422	1S	13E	347705
Eric #5	1997-029464	1	NE1/421	1S	13E	347706
Eric #6	1997-029465	1	NW1/421 & NE1/421	1S	13E	347707
Eric #7	1997-029466	1	NW1/421	1S	13E	347708
Eric #8	1997-029467	1	NE1/420 & NW1/421	1S	13E	347709
Eric #9	1997-029468	1	NE1/420	1S	13E	347710

207  
208  
209  
210  
211  
212  
213  
214  
215  
216  
217  
218  
219  
220  
221  
222  
223  
224  
225  
226  
227  
228  
229  
230  
231  
232  
233  
234  
235  
236  
237  
238  
239  
240  
241  
242  
243  
244  
245  
246  
247  
248  
249  
250  
251  
252  
253  
254  
255  
256  
257  
258  
259

RECEIVED  
OFFICE  
SEP 20 2 06  
ARIZONA

Exhibit A

Name of Claim	Book	Page	Legal Description	Township	Range	AMC
Eric #10	1997-029469	1	SE¼17	1S	13E	347711
Eric #11	1997-029470	1	SE¼17&SW¼16	1S	13E	374412
Eric #12	1997-029471	1	SW¼16	1S	13E	347713
Eric #13	1997-029472	1	SW¼16 & SE¼16	1S	13E	347714
Eric #14	1997-029473	1	SE¼16	1S	13E	347715
Eric #15	1997-029474	1	SW¼15	1S	13E	347716
Eric #16	1997-029475	1	SW¼15&S¼15	1S	13E	347717
Eric #17	1997-029476	1	SW¼15	1S	13E	347718
Eric #18	1997-029477	1	SE¼15&SW¼14	1S	13E	347719
Eric #19	1997-029478	1	SW¼14	1S	13E	347720
Eric #20	1997-029479	1	SW¼14	1S	13E	347721
Eric #21	1997-029480	1	SW¼14	1S	13E	347722
Eric #22	1997-029481	1	SW¼14	1S	13E	347723
Eric #23	1997-029482	1	SW¼14	1S	13E	347724
Eric #24	1997-029483	1	SW¼14&SE¼15	1S	13E	347725
Eric #25	1997-029484	1	SE¼15	1S	13E	347726
Eric #26	1997-029485	1	SE¼15	1S	13E	347727
Eric #27	1997-029486	1	SE¼15	1S	13E	347728
Eric #28	1997-029487	1	SE¼15&SW¼15	1S	13E	347729
Eric #29	1997-029488	1	SW¼15	1S	13E	347730
Eric #30	1997-029489	1	SW¼15	1S	13E	347731
Eric #31	1997-029490	1	SW¼15	1S	13E	347732
Eric #32	1997-029491	1	SW¼15	1S	13E	347733
Eric #33	1997-029492	1	SW¼16	1S	13E	347734
Eric #34	1997-029493	1	SE¼16	1S	13E	347735
Eric #35	1997-029494	1	SW¼16 & SE¼16	1S	13E	347736
Eric #36	1997-029495	1	SW¼16	1S	13E	347737
Eric #37	1997-029496	1	SE¼17 & SW¼16	1S	13E	347738
Eric #38	1997-029497	1	SE¼17	1S	13E	347739
Eric #39	1997-029498	1	SE¼17	1S	13E	347740
Eric #40	1997-029499	1	SE¼17 & SW¼16	1S	13E	347741
Eric #41	1997-029500	1	SW¼16	1S	13E	347742
Eric #42	1997-029501	1	SW¼16&SE¼16	1S	13E	347743
Eric #43	1997-029502	1	SE¼16	1S	13E	347744
Eric #44	1997-029503	1	NE¼16&SE¼16	1S	13E	347745
Eric #45	1997-029504	1	SW¼16&SE¼16	1S	13E	347746
Eric #46	1997-029505	1	SW¼16	1S	13E	347747
Eric #47	1997-029506	1	SE¼17&SW¼16	1S	13E	347748
Eric #48	1997-029507	1	SE¼17	1S	13E	347749
Eric #49	1997-029508	1	NE¼17&SE¼17	1S	13E	347750
Eric #50	1997-029509	1	SW¼16	1S	13E	347751
Eric #51	1997-029510	1	NW¼16 & SW¼16	1S	13E	347752
Eric #52	1997-029511	1	SW¼16	1S	13E	347753
Eric #53	1997-029512	1	NW¼16&NE¼16	1S	13E	347754
Eric #54	1997-029513	1	NW¼16	1S	13E	347755
Eric #55	1997-029514	1	NE¼17&NW¼16	1S	13E	347756
Eric #56	1997-029515	1	NE¼17	1S	13E	347757
Eric #57	1997-029516	1	NE¼16&SE¼16	1S	13E	347758
Eric #58	1997-029517	1	NE¼16&SE¼16	1S	13E	347759
Eric #59	1997-029518	1	NW¼15&SW¼15	1S	13E	347760
Eric #60	1997-029519	1	SW¼15&NW¼15	1S	13E	347761
Eric #61	1997-029520	1	NW¼15&SW¼15	1S	13E	347762
Eric #62	1997-029521	1	NW¼15&SW¼15	1S	13E	347763

260  
261  
262  
263  
264  
265  
266  
267  
268  
269  
270  
271  
272  
273  
274  
275  
276  
277  
278  
279  
280  
281  
282  
283  
284  
285  
286  
287  
288  
289  
290  
291  
292  
293  
294  
295  
296  
297  
298  
299  
300  
301  
302  
303  
304  
305  
306  
307  
308  
309  
310  
311  
312

PHOENIX, ARIZONA  
 2:06  
 RECEIVED  
 STATE OFFICE

Exhibit A

Name of Claim	Book	Page	Legal Description	Township	Range	AMC
Eric #63	1997-029522	1	NE¼ 15	1S	13E	347764
Eric #64	1997-029523	1	NE¼15&SE¼15	1S	13E	347765
Eric #65	1997-029524	1	NE¼15&SE¼15	1S	13E	347766
Eric #66	1997-029525	1	NE¼15&SE¼15	1S	13E	347767
Eric #67	1997-029526	1	SW¼ 14	1S	13E	347768
Eric #68	1997-029527	1	SW¼14 & NW¼14	1S	13E	347769
Eric #69	1997-029528	1	SW¼14&NW¼14	1S	13E	347770
Eric #70	1997-029529	1	SW¼14&NW¼14	1S	13E	347771
Eric #71	1997-029530	1	SW¼14&NW¼14	1S	13E	347772
Eric #72	1997-029531	1	SW¼14 & NW¼14	1S	13E	347773
Eric #73	1997-029532	1	NE¼14	1S	13E	347774
Eric #74	1997-029533	1	NE¼14	1S	13E	347775
Eric #75	1997-029534	1	NW¼14&NE¼14	1S	13E	347776
Eric #76	1997-029535	1	NW¼14	1S	13E	347777
Eric #77	1997-029536	1	NW¼14	1S	13E	347778
Eric #78	1997-029537	1	NW¼14	1S	13E	347779
Eric #79	1997-029538	1	NW¼14	1S	13E	347780
Eric #80	1997-029539	1	NE¼15&NW¼14	1S	13E	347781
Eric #81	1997-029540	1	NE¼15	1S	13E	347782
Eric #82	1997-029541	1	NE¼15	1S	13E	347783
Eric #83	1997-029542	1	NE¼15	1S	13E	347784
Eric #84	1997-029543	1	NW¼15&NE¼15	1S	13E	347785
Eric #85	1997-029544	1	NW¼15	1S	13E	347786
Eric #86	1997-029545	1	NW¼15	1S	13E	347787
Eric #87	1997-029546	1	NW¼15	1S	13E	347788
Eric #88	1997-029547	1	NW¼15	1S	13E	347789
Eric #89	1997-029548	1	NE¼16	1S	13E	347790
Eric #90	1997-029549	1	NE¼16	1S	13E	347791
Eric #91	1997-029550	1	NE¼16	1S	13E	347792
Eric #92	1997-029551	1	NW¼16 & NE¼16	1S	13E	347793
Eric #93	1997-029552	1	NW¼16	1S	13E	347794
Eric #94	1997-029553	1	NE¼17&NW¼16	1S	13E	347795
Eric #95	1997-029554	1	NE¼17	1S	13E	347796
Eric #97	1997-029555	1	NE¼17	1S	13E	347797
Eric #98	1997-029556	1	NE¼17	1S	13E	347798
Eric #99	1997-029557	1	NE¼17&NW¼16	1S	13E	347799
Eric #100	1997-029558	1	NW¼16	1S	13E	347800
Eric #101	1997-029559	1	NW¼16&NE¼16	1S	13E	347801
Eric #102	1997-029560	1	SE¼ 9	1S	13E	347802
Eric #103	1997-029561	1	NW¼16 & SW¼9	1S	13E	347803
Eric #104	1997-029562	1	NW¼ 16	1S	13E	347804
Eric #105	1997-029563	1	SE¼8&NE¼17	1S	13E	347805
Eric #106	1997-029564	1	SE¼8	1S	13E	347806
Eric #107	1997-029565	1	SE¼8 & SW¼9	1S	13E	347807
Eric #108	1997-029566	1	SW¼9	1S	13E	347808
Eric #109	1997-029567	1	SW¼9 & SE¼9	1S	13E	347809
Eric #110	1997-029568	1	SW¼9 & SE¼9	1S	13E	347810
Eric #111	1997-029569	1	SW¼9	1S	13E	347811
Eric #112	1997-029570	1	SE¼8 & SW¼9	1S	13E	347812
Eric #113	1997-029571	1	SE¼8	1S	13E	347813
Eric #114	1997-029572	1	NE¼ 17	1S	13E	347814
Eric #115	1997-029573	1	SW¼ 8	1S	13E	347815
Eric #116	1997-029574	1	SE¼8	1S	13E	347816

313  
314  
315  
316  
317  
318  
319  
320  
321  
322  
323  
324  
325  
326  
327  
328  
329  
330  
331  
332  
333  
334  
335  
336  
337  
338  
339  
340  
341  
342  
343  
344  
345  
346  
347  
348  
349  
350  
351  
352  
353  
354  
355  
356  
357  
358  
359  
360  
361  
362  
363  
364  
365

PHOENIX ARIZONA  
 RECEIVED  
 06

Exhibit A

Name of Claim	Book	Page	Legal Description	Township	Range	AMC	
Eric #117	1997-029575	1	SE¼8 " SW¼9	1S	13E	347817	366
Eric #118	1997-029576	1	SW¼9	1S	13E	347818	367
Eric #119	1997-029577	1	SW¼9 & SE¼9	1S	13E	347819	368
Eric #120	1997-029578	1	SW¼9 & SE¼9	1S	13E	347820	369
Eric #121	1997-029579	1	SW¼9	1S	13E	347821	370
Eric #122	1997-029580	1	SE¼8 & SW¼9	1S	13E	347822	371
Eric #123	1997-029581	1	SE¼8	1S	13E	347823	372
Eric #124	1997-029582	1	NE¼8 & SE¼8	1S	13E	347824	373
Eric #125	1997-029583	1	SW¼ 9	1S	13E	347825	374
Eric #126	1997-029584	1	NW¼9 & SW¼9	1S	13E	347826	375
Eric #127	1997-029585	1	NW¼ 9	1S	13E	347827	376
Eric #128	1997-029586	1	NW¼9&NE¼9	1S	13E	347828	377
Eric #129	1997-029587	1	NW¼9	1S	13E	347829	378
Eric #130	1997-029588	1	NE¼8 & NW¼9	1S	13E	347830	379
Eric #131	1997-029589	1	NE¼8 & NW¼9	1S	13E	347831	380
Eric #132	1997)29590	1	NW¼9	1S	13E	347832	381
Eric #133	1997-029591	1	NW¼9&NE¼9	1S	13E	347833	382
Eric #135	1997-029592	1	SW¼12	1S	13E	347834	383
Eric #136	1997-029593	1	SE ¼11&SW¼12	1S	13E	347835	384
Eric #137	1997-029594	1	SE¼11	1S	13E	347836	385
Eric #138	1997-029595	1	NE¼14&SE¼11	1S	13E	347837	386
Eric #139	1997-029596	1	NE¼14 & SE¼11	1S	13E	347838	387
Eric #140	1997-029597	1	SE¼ 11	1S	13E	347839	388
Eric #141	1997-029598	1	NW¼14&SW¼11	1S	13E	347840	389
Eric #142	1997-029599	1	NW¼14&SW¼11	1S	13E	347841	390
Eric #143	1997-029600	1	NW¼14&SW¼11	1S	13E	347842	391
Eric #144	1997-029601	1	NW¼14&SW¼11	1S	13E	347843	392
Eric #145	1997-029602	1	SW¼ 11	1S	13E	347844	393
Eric #146	1997-029603	1	NE¼15&SE¼10	1S	13E	347845	394
Eric #147	1997-029604	1	NE¼15 & SE¼10	1S	13E	347846	395
Eric #148	1997-029605	1	NW¼15 & SE¼10	1S	13E	347847	396
Eric #149	1997-029606	1	SW¼10,SE¼ 10	1S	13E	347848	397
Eric #150	1997-029607	1	NW¼15&SW¼10	1S	13E	347849	398
Eric #151	1997-029608	1	NW¼15&SW¼10	1S	13E	347850	399
Eric #152	1997-029609	1	N¼15&SW¼10	1S	13E	347851	400
Eric #153	1997-029610	1	NW¼15&SW¼10	1S	13E	347852	401
Eric #154	1997-029611	1	NE¼16&SE¼9	1S	13E	347853	402
Eric #155	1997-029612	1	NE¼16 & SE¼9	1S	13E	347854	403
Eric #156	1997-029613	1	NE¼16 & SE¼9	1S	13E	347855	404
Eric #157	1998-000721	1	NE¼9	1S	13E	347856	405
Eric #158	1998-000721	2	NE¼9	1S	13E	347857	406
Eric #159	1998-000721	3	NE¼9	1S	13E	347858	407
Eric #160	1997-029617	1	NW¼10	1S	13E	347859	408
Eric #161	1997-029618	1	NW¼10	1S	13E	347860	409
Eric #162	1997-029619	1	NW¼10	1S	13E	347861	410
Eric #163	1997-029620	1	NW¼10	1S	13E	347862	411
Eric #164	1997-029621	1	NW¼10 & SW¼10	1S	13E	347863	412
Eric #165	1997-029622	1	NE¼10 & SE¼10	1S	13E	347864	413
Eric #166	1997-029623	1	NE¼10 & SE¼10	1S	13E	347865	414
Eric #167	1997-029624	1	NE¼10&SE¼10	1S	13E	347866	415
Eric #168	1198-000721	4	SW 14 Sec 11	1S	13E	347867	416
Eric #169	1997-029626	1	NE¼11&SW¼11	1S	13E	347868	417
Eric #170	1997-029627	1	NW¼11&SW¼11	1S	13E	347869	418

RECEIVED  
 PHOENIX  
 ARIZONA  
 STATE OFFICE  
 2008 SEP 20 P 2:06

Exhibit A

Name of Claim	Book	Page	Legal Description	Township	Range	AMC
Eric #171	1997-029628	1	NW¼11&SW¼11	1S	13E	347870
Eric #172	1997-029629	1	NW¼11&SW¼11	1S	13E	347871
Eric #173	1997-029630	1	SE¼ Sec 11	1S	13E	347872
Eric #174	1997-029631	1	NE¼11&SE¼11	1S	13E	347873
Eric #175	1997-029632	1	NE¼11 & SE¼11	1S	13E	347874
Eric #176	1997-029633	1	NE¼11&SE¼11	1S	13E	347875
Eric #177	1997-029634	1	SW¼ Sec 12	1S	13E	347876
Eric #178	1997-029635	1	NE¼11	1S	13E	347877
Eric #179	1997-029636	1	NE¼11	1S	13E	347878
Eric #180	1997-029637	1	NE¼11	1S	13E	347879
Eric #181	1997-029638	1	NW¼11&NE¼11	1S	13E	347880
Eric #182	1997-029639	1	NW¼11	1S	13E	347881
Eric #183	1997-029640	1	NW¼11	1S	13E	347882
Eric #184	1997-029641	1	NW¼11	1S	13E	347883
Eric #185	1997-029642	1	NW¼11	1S	13E	347884
Eric #186	1997-029643	1	NE¼10&NW¼11	1S	13E	347885
Eric #187	1997-029644	1	NE¼10	1S	13E	347886
Eric #188	1997-029645	1	NE¼10	1S	13E	347887
Eric #189	1997-029646	1	NE¼10	1S	13E	347888
Eric #190	1997-029647	1	NW¼10	1S	13E	347889
Eric #191	1997-029648	1	NW¼10	1S	13E	347890
Eric #192	1997-029649	1	Nw¼10	1S	13E	347891
Eric #193	1997-029650	1	NW¼10	1S	13E	347892
Eric #194	1997-029651	1	NW¼10	1S	13E	347893
Eric #195	1997-029652	1	NE¼9	1S	13E	347894
Eric #196	1997-029653	1	NE¼9	1S	13E	347895
Eric #197	1997-029654	1	NE¼9	1S	13E	347896
Eric #198	1997-029655	1	SE¼4 & NE¼9	1S	13E	347897
Eric #199	1997-029656	1	SE¼4 & NE¼9	1S	13E	347898
Eric #200	1997-029657	1	SE¼4 & NE¼9	1S	13E	347899
Eric #201	1997-029658	1	NW¼10&SW¼3	1S	13E	347900
Eric #202	1997-029659	1	NW¼10 & SW¼3	1S	13E	347901
Eric #203	1997-029660	1	NW¼10 & SW¼3	1S	13E	347902
Eric #204	1997-029661	1	NW¼10 & SW¼3	1S	13E	347903
Eric #205	1997-029662	1	SE¼ Sec 3	1S	13E	347904
Eric #206	1997-029663	1	SE¼8&NE¼10	1S	13E	347905
Eric #207	1997-029664	1	SE¼3 & NE¼10	1S	13E	347906
Eric #208	1997-029665	1	SE¼3& NE¼10	1S	13E	347907
Eric #209	1997-029666	1	NW¼ 11	1S	13E	347908
Eric #210	1997-029667	1	SW¼2&NW¼11	1S	13E	348024
Eric #211	1997-029668	1	SW¼2&NW¼11	1S	13E	348025
Eric #212	1997-029669	1	NW¼11&SW¼2	1S	13E	348026
Eric #213	1997-029670	1	SW¼2&NW¼11	1S	13E	348027
Eric #214	1998-721	5	NE¼ 11	1S	13E	348028
Eric #215	1997-029672	1	NE¼11 & SE¼2	1S	13E	348029
Eric #216	1997-029673	1	SE¼2 & NE¼11	1S	13E	348030
Eric #217	1997-029674	1	SE¼2	1S	13E	348031
Eric #218	1998-000721	6	SW¼2 & SE¼2	1S	13E	348032
Eric #219	1997-029676	1	SW¼2	1S	13E	348033
Eric #220	1997-029677	1	SW¼2	1S	13E	348034
Eric #221	1997-029678	1	SW¼2	1S	13E	348035
Eric #222	1997-029679	1	SW¼2	1S	13E	348036
Eric #223	1997-029680	1	SE¼3 & SW¼2	1S	13E	348037

419  
420  
421  
422  
423  
424  
425  
426  
427  
428  
429  
430  
431  
432  
433  
434  
435  
436  
437  
438  
439  
440  
441  
442  
443  
444  
445  
446  
447  
448  
449  
450  
451  
452  
453  
454  
455  
456  
457  
458  
459  
460  
461  
462  
463  
464  
465  
466  
467  
468  
469  
470  
471

RECEIVED  
2018 SEP 20 PM 2:06  
DINA  
OFFICE

Exhibit A

Name of Claim	Book	Page	Legal Description	Township	Range	AMC	
Eric #224	1998-000721	7	NE¼10 & SE¼3	1S	13E	348038	472
Eric #225	1997-029682	1	SE¼3	1S	13E	348039	473
Eric #226	1997-029683	1	SE¼3	1S	13E	348040	474
Eric #227	1997-029684	1	SW¼3 & SE¼3	1S	13E	348041	475
Eric #228	1998-000721	8	NW¼10&. SW¼3	1S	13E	348042	476
Eric #229	1998-000721	9	NW¼10&SW¼3	1S	13E	348043	477
Eric #230	1997-029687	1	SE¼3 & NE¼3	1S	13E	348044	478
Eric #231	1997-029688	1	SE¼3&NE¼3	1S	13E	348045	479
Eric #232	1997-029689	1	NW¼ 2	1S	13E	348046	480
Eric #233	1997-029690	1	SW¼2&NW¼2	1S	13E	348047	481
Eric #234	1997-029691	1	SW¼2&NW¼2	1S	13E	348048	482
Eric #235	1997-029692	1	SW¼2 & NW¼2	1S	13E	348049	483
Eric #236	1998-000721	10	NW 1/4 2, SW 1/4 2	1S	13E	348050	484
Eric #237	1997-029694	1	NE¼2 & SE¼2	1S	13E	348051	485
Eric #238	1997-029695	1	NE¼2	1S	13E	348052	486
Eric #239	1997-029696	1	NE¼2	1S	13E	348053	487
Eric #240	1997-029697	1	NW¼2	1S	13E	348054	488
Eric #241	1997-029698	1	SE¼4&NE¼9	1S	13E	348055	489
Eric #242	1997-029699	1	SE¼2	1S	13E	348056	490
Eric #243	1997-029700	1	NW¼28	1S	13E	348057	491
Eric #244	1997-029701	1	NW¼28 & NE¼28	1S	13E	348058	492
Eric #245	1997-029702	1	NE¼28	1S	13E	348059	493
Eric #246	1997-029703	1	NE¼28&NW¼27	1S	13E	348060	494
Eric #247	1997-029704	1	NW¼28	1S	13E	348061	495
Eric #248	1997-029705	1	NE¼2	1S	13E	348062	496
Eric #249	1997-029706	1	NE¼2	1S	13E	348063	497
Eric #250	1997-029707	1	NE¼20 & NW¼20	1S	13E	348064	498
Eric #251	1997-029708	1	SE¼ 20	1S	13E	348065	499
Eric #252	1997-029709	1	SW¼20 & NW¼20	1S	13E	348066	500
Eric #253	1997-029710	1	NW¼20	1S	13E	348067	501
Eric #254	1997-029711	1	N-W¼20	1S	13E	348068	502
Eric #255	1997-029712	1	NW¼20 & SW¼20	1S	13E	348069	503
Eric #256	1997-029713	1	NW¼20 & SW¼20	1S	13E	348070	504
Eric #257	1997-029714	1	NW¼20	1S	13E	348071	505
Eric #258	1997-029715	1	NW¼20	1S	13E	348072	506
Eric #259	1997-029716	1	NW¼20 & SW¼20	1S	13E	348073	507
Eric #260	1997-029717	1	SW¼ 20	1S	13E	348074	508
Eric #261	1997-029718	1	NE¼19 & NW¼20	1S	13E	348075	509
Eric #262	1997-029719	1	NW¼19&NE¼19	1S	13E	348076	510
Eric #263	1997-029720	1	SW¼ 19	1S	13E	348077	511
Eric #264	1997-029721	1	SW¼19 & SE¼19	1S	13E	348078	512
Eric #265	1997-029722	1	SE¼19 & SW¼20	1S	13E	348079	513
Eric #266	1997-029723	1	SW¼20	1S	13E	348080	514
Eric #267	1997-029724	1	SW¼20	1S	13E	348081	515
Eric #268	1997-029725	1	SW¼20	1S	13E	348082	516
Eric #269	1997-029726	1	SW¼20	1S	13E	348083	517
Eric #270	1997-029727	1	SE¼20 & SW¼20	1S	13E	348084	518
Eric #271	1997-029728	1	NE¼ 29	1S	13E	348085	519
Eric #272	1997-029729	1	SW¼20&NW¼29	1S	13E	348086	520
Eric #273	1998-000721	11	SE¼19&NE¼30	1S	13E	348087	521
Eric #274	1997-029731	1	SE¼ 17	1S	13E	348088	522
Eric #275	1997-029732	1	NW¼20 & SW¼17	1S	13E	348089	523
Eric #276	1997-029733	1	NW¼20 & SW¼17	1S	13E	348090	524

RECEIVED



Exhibit A

Name of Claim	Book	Page	Legal Description	Township	Range	AMC	
Eric #277	1997-029734	1	NW¼20 & SW¼17	1S	13E	348091	525
Eric #278	1997-029735	1	NW¼20 & SW¼17	1S	13E	348092	526
Eric #280	1997-029736	1	SE¼13 & NE¼24	1S	13E	348093	527
Eric #281	1997-029737	1	SW¼18&NW¼19	1S	14E	348094	528
Eric #282	1997-029738	1	SW¼18&NW¼19	1S	14E	348095	529
Eric #283	1997-029739	1	SW¼18&NW¼19	1S	14E	348096	530
Eric #284	1997-029740	1	SW¼18&NW¼19	1S	14E	348097	531
Eric #285	1997-029741	1	NE¼ 19	1S	14E	348098	532
Eric #286	1997-029742	1	SE¼18	1S	14E	348099	533
Eric #287	1997-029743	1	NE¼24	1S	13E	348100	534
Eric #288	1997-029744	1	NE¼24	1S	13E	348101	535
Eric #289	1997-029745	1	NE¼24	1S	13E	348102	536
Eric #290	1997-029746	1	NE¼24	1S	13E	348103	537
Eric #291	1997-029747	1	NE¼24 & NW¼24	1S	13E	348104	538
Eric #292	1997-029748	1	NW¼24	1S	13E	348105	539
Eric #293	1997-029749	1	NW¼24	1S	13E	348106	540
Eric #294	1997-029750	1	NW¼24	1S	13E	348107	541
Eric #295	1997-029751	1	NW¼24	1S	13E	348108	542
Eric #296	1997-029732	1	NE¼19	1S	14E	348109	543
Eric #297	1997-029753	1	NE¼19&S¼19	1S	14E	348110	544
Eric #298	1997-029754	1	NE¼19	1S	14E	348111	545
Eric #299	1997-029755	1	NE¼19 & SE¼19	1S	14E	348112	546
Eric #300	1997-029756	1	NE¼19	1S	14E	348113	547
Eric #301	1997-029757	1	NE¼19 & SE¼19	1S	14E	348114	548
Eric #302	1997-029758	1	NW¼19&NE¼19	1S	14E	348115	549
Eric #303	1997-029759	1	SE¼ 19	1S	14E	348116	550
Eric #304	1997-029760	1	NW¼19	1S	14E	348117	551
Eric #305	1997-029761	1	NW¼19&SW¼19	1S	14E	348118	552
Eric #306	1997-029762	1	NW¼19	1S	14E	348119	553
Eric #307	1997-029763	1	NW¼19 & SW¼19	1S	14E	348120	554
Eric #308	1997-029764	1	NW¼19	1S	14E	348121	555
Eric #309	1997-029765	1	NW¼19&SW¼19	1S	14E	348122	556
Eric #310	1997-029766	1	NW¼19	1S	14E	348123	557
Eric #311	1997-029767	1	SE¼19	1S	14E	348124	558
Eric #312	1997-029768	1	SE¼19	1S	14E	348125	559
Eric #313	1997-029769	1	SE¼19	1S	14E	348126	560
Eric #314	1997-029770	1	SE¼19 & SW¼19	1S	14E	348127	561
Eric #315	1997-029771	1	SW¼19	1S	14E	348128	562
Eric #316	1997-029772	1	NE¼23 & NW¼24	1S	13E	348129	563
Eric #317	1997-029773	1	SW¼ 24	1S	13E	348130	564
Eric #318	1997-029774	1	SE¼23&SW¼24	1S	13E	348131	565
Eric #319	1997-029775	1	SW¼24	1S	13E	348132	566
Eric #320	1997-029776	1	SE¼23 & SW¼24	1S	13E	348133	567
Eric #321	1997-029777	1	NW¼24 & SW¼24	1S	13E	348134	568
Eric #322	1997-029778	1	SW¼24	1S	13E	348135	569
Eric #323	1997-029779	1	NW¼24&SW¼24	1S	13E	348136	570
Eric #324	1997-029780	1	SW¼24	1S	13E	348137	571
Eric #325	1997-029781	1	NW¼24&SW¼24	1S	13E	348138	572
Eric #326	1997-029782	1	SW¼24	1S	13E	348139	573
Eric #327	1997-029783	1	SE¼24	1S	13E	348140	574
Eric #328	1997-029784	1	SW¼24&SE¼24	1S	13E	348141	575
Eric #329	1997-029785	1	NE¼26	1S	13E	348142	576
Eric #330	1997-029786	1	NE¼26	1S	13E	348143	577

RECEIVED  
 SEP 20 2:07  
 ARIZONA  
 OFFICE

Exhibit A

Name of Claim	Book	Page	Legal Description	Township	Range	AMC
Eric #331	1997-029787	1	NW¼25	1S	13E	348144
Eric #332	1997-029788	1	NE¼26 & NW¼25	1S	13E	348145
Eric #333	1997-029789	1	SW¼24 & NW¼25	1S	13E	348146
Eric #334	1997-029790	1	NE¼26 & NW¼25	1S	13E	348147
Eric #335	1997-029791	1	SW¼24&NW¼25	1S	13E	348148
Eric #336	1997-029792	1	NW¼25	1S	13E	348149
Eric #337	1997-029793	1	SW¼24&NW¼25	1S	13E	348150
Eric #338	1997-029794	1	NW¼25	1S	13E	348151
Eric #339	1997-029795	1	SW¼24 & NW¼25	1S	13E	348152
Eric #340	1997-029796	1	NW¼25	1S	13E	348153
Eric #341	1997-029797	1	NE¼25	1S	13E	348154
Eric #342	1997-029798	1	NW¼25&NE¼25	1S	13E	348155
Eric #343	1997-029799	1	SE¼26	1S	13E	348156
Eric #344	1997-029800	1	NE¼26 & SE¼26	1S	13E	348157
Eric #345	1997-029801	1	SE¼26	1S	13E	348158
Eric #346	1997-029802	1	NE¼26 & SE¼26	1S	13E	348159
Eric #347	1997-029803	1	SE¼26 & SW¼25	1S	13E	348160
Eric #348	1997-029804	1	SW¼25	1S	13E	348161
Eric #349	1997-029805	1	NW¼25&SW¼25	1S	13E	348162
Eric #350	1997-029806	1	NE¼35	1S	13E	348163
Eric #351	1997-029807	1	NE¼35	1S	13E	348164
Eric #352	1997-029808	1	NE¼35 & SE¼35	1S	13E	348165
Eric #353	1997-029809	1	NE¼35 & SE¼35	1S	13E	348166
Eric #354	1997-029810	1	SE¼35	1S	13E	348167
Eric #355	1997-029811	1	NE¼35 & SE¼35	1S	13E	348168
Eric #356	1997-029812	1	SE¼35	1S	13E	348169
Eric #357	1997-029813	1	NW¼35 & SW¼35	1S	13E	348170
Eric #358	1997-029814	1	SW¼35&NW¼35	1S	13E	348171
Eric #359	1997-029815	1	NW¼35 & SW¼35	1S	13E	348172
Eric #360	1997-029816	1	NW¼35 & SW¼35	1S	13E	348173
Eric #361	1997-029817	1	SW¼35	1S	13E	348174
Eric #362	1997-029818	1	SW¼35	1S	13E	348175
Eric #363	1997-029819	1	SW¼35	1S	13E	348176
Kay 1	1732	129-130	SW 1/4 SE 1/4 Section 21	1S	13E	312984
Kay 2	1732	131-132	SW 1/4 SE 1/4 Section 21	1S	13E	312985
Kay 3	1732	133-134	SW 1/4 SE 1/4 Section 21	1S	13E	312986
Kay 5	1732	137-138	NE 1/4 Section 34	1S	13E	312988
Kay 6	1732	139-140	NW 1/4 Section 22	1S	13E	312989
Kay 7	1732	141-142	NE 1/4 Section 34	1S	13E	312990
Kay 8	1732	143-144	NW 1/4 Section 22	1S	13E	312991
Kay 9	1732	145-146	NE 1/4 Section 34	1S	13E	312992
Kay 10	1762	147-148	NW 1/4 Section 22	1S	13E	312993
Kay 11	1732	149-150	NE 1/4 SE 1/4 Section 21	1S	13E	312994
Kay 12	1732	151-152	NW 1/4 SW 1/4 Sec 22	1S	13E	312995
Kay 13	1732	153-154	SE 1/4 Section 34	1S	13E	312996
Kay 14	1732	155-156	SW 1/4 Section 22	1S	13E	312997
Kay 18	1732	163-164	NE1/4 NW 1/4 Section22	1S	13E	313001
Kay 19E	1732	165-166	NE 1/4 Section 22	1S	13E	313002
Kay 19W	1732	167-168	NE 1/4 Section 22	1S	13E	313003
Kay 20E	1732	169-170	NE 1/4 NW 1/4 Section22	1S	13E	313004
Kay 20W	1732	171-172	NE 1/4 NW 1/4 Section22	1S	13E	313005
Kay 21E	1732	173-174	NE 1/4 NW 1/4 Section22	1S	13E	313006
Kay 21W	1732	175-176	NE 1/4 NW 1/4 Section22	1S	13E	313007

578  
579  
580  
581  
582  
583  
584  
585  
586  
587  
588  
589  
590  
591  
592  
593  
594  
595  
596  
597  
598  
599  
600  
601  
602  
603  
604  
605  
606  
607  
608  
609  
610  
611  
612  
613  
614  
615  
616  
617  
618  
619  
620  
621  
622  
623  
624  
625  
626  
627  
628  
629  
630

RECEIVED  
 BLM  
 07

Exhibit A

Name of Claim	Book	Page	Legal Description	Township	Range	AMC
Kay 22	1732	177-178	NE 1/4 NW 1/4 Section 22	1S	13E	313008
Kay 81	1732	179-180	NE 1/4 NW 1/4 Section 21	1S	13E	313009
Kay 82	1732	181-182	NW 1/4 Section 21	1S	13E	313010
Kay 83	1732	183-184	NE 1/4 NW 1/4 Section 21	1S	13E	313011
Kay 84	1732	185-186	NW 1/4 Section 21	1S	13E	313012
Kay 85	1732	187-188	NE 1/4 NW 1/4 Section 21	1S	13E	313013
Kay 86	1732	189-190	NW 1/4 Section 21	1S	13E	313014
Kay 87	1732	191-192	SE 1/4 Sect 21	1S	13E	313015
Kay 88	1732	193-194	NW 1/4 SW 1/4 Section 21	1S	13E	313016
Kay 129	1732	195-196	NE 1/4 Section 20	1S	13E	313017
Kay 130	1732	197-198	NE 1/4 Section 20	1S	13E	313018
Kay 131	1732	199-200	NE 1/4 Section 20	1S	13E	313019
Kay 132	1732	201-202	NE 1/4 Section 20	1S	13E	313020
Kay 133	1732	203-204	NE 1/4 Section 20	1S	13E	313021
Kay 134	1732	205-206	NE 1/4 Section 20	1S	13E	313022
Kay 135	1732	207-208	NE 1/4 SE 1/4 Section 20	1S	13E	313023
Kay 136	1732	209-210	NE 1/4 SE 1/4 Section 20	1S	13E	313024
Kay 137	1732	211-212	SE 1/4 Section 20	1S	13E	313025
Kay 138	1732	213-214	SE 1/4 Section 20	1S	13E	313026
Kay 141	1732	215-216	SE 1/4 Section 20	1S	13E	313027
Kay 142	1732	217-218	SE 1/4 Section 20	1S	13E	313028
Kay 143	1732	219-220	SE 1/4 Section 20	1S	13E	313029
Kay 145	1732	221-222	SE 1/4 Section 20	1S	13E	313030
Kay 146	1732	223-224	SE 1/4 Section 20	1S	13E	313031
Kay 147	1732	225-226	SE 1/4 Section 20	1S	13E	313032
Kay 148	1732	227-228	SE 1/4 Section 20	1S	13E	313033
Kay 149	1732	229-230	SE 1/4 Section 20	1S	13E	313034
Kay 150	1732	231-232	SE 1/4 Section 20	1S	13E	313035
Kay 152	604	874	NW 1/4 Section 28	1S	13E	47117
LD No. 1	711	870	NE 1/4 Section 23	1S	13E	47272
LD No. 2	693	556	NE 1/4 SE 1/4 Section 23	1S	13E	47273
LD No. 3	688	870	SE 1/4 Section 23	1S	13E	47274
LD No. 4	693	558	NE 1/4 Section 26	1S	13E	47275
LD No. 5	693	559	NE 1/4 SE 1/4 Section 26	1S	13E	47276
LD No. 6	693	560	SE 1/4 Section 26	1S	13E	47277
LD No. 7	693	561	NE 1/4 Section 35	1S	13E	47278
LD No. 8	693	562	NE 1/4 Section 35	1S	13E	47279
LD No. 9	716	365	NE 1/4 Section 23	1S	13E	47280
Margaret 69	559	854	NE 1/4 NW 1/4 Section 22	1S	13E	45754
Margaret 69 East	568	276	NE 1/4 NW 1/4 Section 22	1S	13E	45755
Margaret 133	559	860	SW 1/4 section 14	1S	13E	45820
Margaret 135	559	862	SW 1/4 section 14	1S	13E	45823
Margaret 137	559	864	NW 1/4 Section 23	1S	13E	45826
Margaret 138	574	588	NE 1/4 Section 22	1S	13E	45827
Margaret 139	559	866	NW 1/4 Section 23	1S	13E	45828
Margaret 140	574	589	NE 1/4 Section 22	1S	13E	45829
Margaret 153	564	531	SW SE 1/4 Ssection 14	1S	13E	45842
Margaret 154	564	532	SW SE 1/4 Ssection 14	1S	13E	45843
Margaret 155	564	533	NE 1/4 NW 1/4 Section 23	1S	13E	45844
Margaret 156	564	534	NE 1/4 NW 1/4 Section 23	1S	13E	45845
Margaret 157	559	874	NE 1/4 NW 1/4 Section 22	1S	13E	45846
Margaret 159	559	876	NE 1/4 NW 1/4 Section 22	1S	13E	45849
Margaret 161	559	878	NE 1/4 NW 1/4 Section 22	1S	13E	45852

631  
632  
633  
634  
635  
636  
637  
638  
639  
640  
641  
642  
643  
644  
645  
646  
647  
648  
649  
650  
651  
652  
653  
654  
655  
656  
657  
658  
659  
660  
661  
662  
663  
664  
665  
666  
667  
668  
669  
670  
671  
672  
673  
674  
675  
676  
677  
678  
679  
680  
681  
682  
683

PHOENIX ARIZONA  
 RECEIVED  
 SEP 20 2:01 PM '07  
 BIRMINGHAM OFFICE

Exhibit A

Name of Claim	Book	Page	Legal Description	Township	Range	AMC
Margaret 162	559	879	NW 1/4 Section 22	1S	13E	45853
Margaret 162 West	568	282	NW 1/4 Section 22	1S	13E	45854
Margaret 163	559	880	SW 1/4 SE 1/4 Section 22	1S	13E	45855
Margaret 164 West	568	283	SW 1/4 Section 22	1S	13E	45857
Margaret 164	583	785	SW 1/4 Section 22	1S	13E	45856
Margaret 165	559	882	SW 1/4 SE 1/4 Section 22	1S	13E	45858
Margaret 166	559	883	SW 1/4 Section 22	1S	13E	45859
Margaret 166 West	568	284	NW 1/4 Section 22	1S	13E	45860
Margaret 217	559	884	NW 1/4 Section 23	1S	13E	45901
Margaret 218	559	885	NE 1/4 Section 22	1S	13E	45902
Margaret 219	559	886	NW 1/4 Section 23	1S	13E	45903
Margaret 220	559	887	NE 1/4 Section 22	1S	13E	45904
Margaret 221	559	888	NW 1/4 Section 23	1S	13E	45905
Margaret 222	559	889	NE 1/4 Section 22	1S	13E	45906
Margaret 223	559	890	SW 1/4 SE 1/4 Section 22	1S	13E	45907
Margaret 224	559	891	SE 1/4 Section 22	1S	13E	45908
Margaret 225	583	784	SW 1/4 Section 23	1S	13E	45909
Margaret 226	574	603	SE 1/4 Section 22	1S	13E	45910
Margaret 227	564	535	NE 1/4 NW 1/4 Section 23	1S	13E	45911
Margaret 228	564	536	NE 1/4 NW 1/4 Section 23	1S	13E	45912
Margaret 229	564	537	NE 1/4 NW 1/4 Section 23	1S	13E	45913
Margaret 230	564	538	SW 1/4 SE 1/4 Section 23	1S	13E	45914
Margaret 231	564	539	SW 1/4 SE 1/4 Section 23	1S	13E	45915
Margaret 233	559	894	SW 1/4 SE 1/4 Section 22	1S	13E	45916
Margaret 234	559	895	SW 1/4 Section 22	1S	13E	45917
Margaret 234 West	568	287	SW 1/4 Section 22	1S	13E	45918
Margaret 235	560	729	SW 1/4 SE 1/4 Section 22	1S	13E	45919
Margaret 236	574	604	SW 1/4 Section 22	1S	13E	45920
Margaret 237	560	731	SW 1/4 SE 1/4 Section 22	1S	13E	45921
Margaret 238	560	732	SW 1/4 Section 22	1S	13E	45922
Margaret 239	560	733	NE 1/4 NW 1/4 Section 27	1S	13E	45923
Margaret 240	560	734	NW 1/4 Section 27	1S	13E	45924
Margaret 241	560	735	NE 1/4 NW 1/4 Section 27	1S	13E	45925
Margaret 242	574	605	NW 1/4 Section 27	1S	13E	45926
Margaret 243	560	737	NE 1/4 NW 1/4 Section 27	1S	13E	45927
Margaret 244	574	606	NW 1/4 Section 27	1S	13E	45928
Margaret 245	560	739	NE 1/4 NW 1/4 Section 27	1S	13E	45929
Margaret 246	560	740	NW 1/4 Section 27	1S	13E	45930
Margaret 247	559	896	SW 1/4 Section 23	1S	13E	45931
Margaret 248	574	607	SE 1/4 Section 22	1S	13E	45932
Margaret 249	561	578	SW 1/4 Section 23	1S	13E	45933
Margaret 250	561	579	SE 1/4 Section 22	1S	13E	45934
Margaret 251	561	580	SW 1/4 Section 23	1S	13E	45935
Margaret 252	561	581	SE 1/4 Section 22	1S	13E	45936
Margaret 253	561	582	NW 1/4 Section 26	1S	13E	45937
Margaret 254	561	583	NE 1/4 Section 27	1S	13E	45938
Margaret 255	561	584	NW 1/4 Section 26	1S	13E	45939
Margaret 256	561	585	NE 1/4 Section 27	1S	13E	45940
Margaret 257	561	586	NW 1/4 Section 26	1S	13E	45941
Margaret 258	561	587	NE 1/4 Section 27	1S	13E	45942

684  
685  
686  
687  
688  
689  
690  
691  
692  
693  
694  
695  
696  
697  
698  
699  
700  
701  
702  
703  
704  
705  
706  
707  
708  
709  
710  
711  
712  
713  
714  
715  
716  
717  
718  
719  
720  
721  
722  
723  
724  
725  
726  
727  
728  
729  
730  
731  
732  
733

RECEIVED  
BLM AZ STATE OFFICE  
PHOENIX, ARIZONA  
2018 SEP 20 P 2:07

Exhibit A

Name of Claim	Book	Page	Legal Description	Township	Range	AMC	
Margaret 259	561	588	NW 1/4 Section 26	1S	13E	45943	734
Margaret 260	561	589	NE 1/4 Section 27	1S	13E	45944	735
Margaret 261	560	741	SW 1/4 SE 1/4 Section 27	1S	13E	45945	736
Margaret 262	560	742	SW 1/4 Section 27	1S	13E	45946	737
Margaret 263	560	743	SW 1/4 SE 1/4 Section 27	1S	13E	45947	738
Margaret 264	560	744	SW 1/4 Section 27	1S	13E	45948	739
Margaret 265	561	590	SW 1/4 Section 26	1S	13E	45949	740
Margaret 266	561	591	SE 1/4 Section 27	1S	13E	45950	741
Margaret 267	561	592	SW 1/4 Section 26	1S	13E	45951	742
Margaret 268	561	593	SE 1/4 Section 27	1S	13E	45952	743
Margaret 269	560	745	SW 1/4 SE 1/4 Section 27	1S	13E	45953	744
Margaret 270	560	746	SW 1/4 Section 27	1S	13E	45954	745
Margaret 271	560	747	SW 1/4 SE 1/4 Section 27	1S	13E	45955	746
Margaret 272	560	748	SW 1/4 Section 27	1S	13E	45956	747
Margaret 273	561	594	SW 1/4 Section 26	1S	13E	45957	748
Margaret 274	561	595	SE 1/4 Section 27	1S	13E	45958	749
Margaret 275	561	596	SW 1/4 Section 26	1S	13E	45959	750
Margaret 276	561	596	SE 1/4 Section 27	1S	13E	45960	751
Margaret 277	561	596	SW 1/4 SE 1/4 Section 26	1S	13E	45961	752
Margaret 278	561	597	SW 1/4 SE 1/4 Section 26	1S	13E	45962	753
Margaret 279	561	598	SW 1/4 SE 1/4 Section 26	1S	13E	45963	754
Margaret 280	561	599	SW 1/4 SE 1/4 Section 26	1S	13E	45964	755
Margaret 281	561	600	NE 1/4 NW 1/4 Section 26	1S	13E	45965	756
Margaret 282	561	603	NE 1/4 NW 1/4 Section 26	1S	13E	45966	757
Margaret 283	567	542	NE 1/4 NW 1/4 Section 26	1S	13E	45967	758
Margaret 284	567	543	NE 1/4 NW 1/4 Section 26	1S	13E	45968	759
Margaret 285	567	544	NW 1/4 SW 1/4 Section 23	1S	13E	45969	760
Margaret 286	567	545	SW 1/4 SE 1/4 Section 23	1S	13E	45970	761
Margaret 287	564	540	SW 1/4 SE 1/4 Section 23	1S	13E	45971	762
Margaret 305	565	739	NE 1/4 NW 1/4 Section 35	1S	13E	45985	763
Margaret 306	565	740	NW 1/4 Section 35	1S	13E	45986	764
Margaret 307	565	741	NE 1/4 NW 1/4 Section 35	1S	13E	45987	765
Margaret 308	565	742	NW 1/4 Section 35	1S	13E	45988	766
Margaret 309	565	743	NE 1/4 NW 1/4 Section 35	1S	13E	45989	767
Margaret 310	565	744	NW 1/4 Section 35	1S	13E	45990	768
Margaret 311	565	745	NE 1/4 NW 1/4 Section 35	1S	13E	45991	769
Margaret 312	565	746	NW 1/4 Section 35	1S	13E	45992	770
Margaret 313	565	747	SE 1/4 Section 27	1S	13E	45993	771
Margaret 314	565	748	SW 1/4 SE 1/4 Section 27	1S	13E	45994	772
Margaret 315	565	749	NE 1/4 Section 34	1S	13E	45995	773
Margaret 316	565	750	NE 1/4 NW 1/4 Section 34	1S	13E	45996	774
Margaret 317	565	751	NE 1/4 Section 34	1S	13E	45997	775
Margaret 318	565	752	NE 1/4 NW 1/4 Section 34	1S	13E	45998	776
Margaret 319	565	753	NE 1/4 Section 34	1S	13E	45999	777
Margaret 320	565	754	NE 1/4 NW 1/4 Section 34	1S	13E	46000	778
Margaret 321	567	546	SW 1/4 Section 27	1S	13E	46001	779
Margaret 322	567	547	NW 1/4 Section 34	1S	13E	46002	780

RECEIVED  
 BLM  
 20th SEP 2016

Exhibit A

Name of Claim	Book	Page	Legal Description	Township	Range	AMC	
Margaret 323	567	548	NW 1/4 Section 34	1S	13E	46003	781
Margaret 324	567	549	NW 1/4 Section 34	1S	13E	46004	782
Margaret 325	565	755	SW 1/4 Section 22	1S	13E	46005	783
Margaret 327	565	757	SW 1/4 Section 22	1S	13E	46007	784
Margaret 328	565	758	SE 1/4 Section 34	1S	13E	46008	785
Margaret 331	614	329	SW 1/4 Section 22	1S	13E	46011	786
Margaret 332	583	778	NE 1/4 Section 28	1S	13E	46012	787
Margaret 333	572	916	NW 1/4 Section 27	1S	13E	46013	788
Margaret 334	572	917	NE 1/4 Section 28	1S	13E	46014	789
Margaret 335	583	787	NE 1/4 Section 28	1S	13E	46015	790
Margaret 336	572	919	NE 1/4 NW 1/4 Section 28	1S	13E	46016	791
Rook No. 1	1771	262	NE 1/4 Section 23	1S	13E	316548	792
Rook No. 2	1771	263	NE 1/4 SE 1/4 Section 23	1S	13E	316549	793
Rook No. 3	1771	264	SE 1/4 Section 23	1S	13E	316550	794
Rook No. 4	1771	265	SE 1/4 Section 23	1S	13E	316551	795
Rook No. 5	1771	266	SE 1/4 Section 23	1S	13E	316552	796
Rook No. 6	1771	267	SE 1/4 Section 23	1S	13E	316553	797
Rook No. 7	1771	268	NE 1/4 Section 26	1S	13E	316554	798
East No. 9A	2001	886	SW1/429,SE1/429	1S	13E	355529	799
Sun #62A	2001	899	SW1/428	1S	13E	355534	800
Sun #63A	2001	901	SW1/428	1S	13E	355535	801
Sun #64A	2001	903	SW&SE1/428	1S	13E	355536	802
Dan 1	2002	868	SE1/4 3	2S	12E	356180	803
Dan 2	2002	869	SE1/42	2S	12E	356181	804
Dan 3	2002	870	SW1/411	2S	12E	356182	805
Dan 4	2002	871	SE1/4NE1/411	2S	12E	356183	806
Dan 5	2002	872	NE1/4 11	2S	12E	356184	807
Dan 6	2002	873	SE1/4SW1/4 36	1S	12E	356185	808
Dan 7	2002	874	SE1/4SW1/4 36	1S	12E	356186	809
Dan 8	2002	875	SW1/4SE1/4 1,NE1/4 12	2S	12E	356187	810
Dan 9	2002	876	SE1/4SW1/4 1,NE1/4 12	2S	12E	356188	811
Dan 10	2002	877	SE1/4 1	2S	12E	356189	812
Dan 11	2002	878	NE1/412	2S	12E	356190	813
Dan 12	2002	879	NE1/412	2S	12E	356191	814
Dan 13	2002	880	SE1/41,NE1/412	2S	12E	356192	815
Dan 14	2002	881	NE1/4SE1/412	2S	12E	356193	816
Dan 15	2002	882	NE1/4SE1/412	2S	12E	356194	817
Dan 16	2002	883	NE1/412	2S	12E	356195	818
Dan 17	2002	884	SW1/4 1	2S	12E	356196	819
Dan 18	2002	885	SW1/4SE1/4 1	2S	12E	356197	820
Dan 19	2002	886	NW1/411	2S	12E	356198	821
Dan 20	2002	887	SW1/411	2S	12E	356199	822
Dan 21	2002	888	NW1/4SW1/411	2S	12E	356200	823
Dan 22	2002	889	NW1/4SW1/411	2S	12E	356201	824
Dan 23	2002	890	NW1/4SW1/411	2S	12E	356202	825
Dan 24	2002	891	NW1/4NE1/4 2	2S	12E	356203	826
Legal Tender 1	2003	12154	North West 1/4 Section 1	2S	12E	356884	827
Legal Tender 2	2003	12155	North West 1/4 Section 1	2S	12E	356885	828
Legal Tender 3	2003	12156	South West 1/4 Section 1	2S	12E	356886	829
Legal Tender 4	2003	12157	South West 1/4 Section 1	2S	12E	356887	830
Legal Tender 5	2003	12158	North West 1/4 Section 1	2S	12E	356888	831
Legal Tender 6	2003	12159	North West 1/4 Section 1	2S	12E	356889	832
Legal Tender 7	2003	12160	North West 1/4 Section 1	2S	12E	356890	833

RECEIVED  
 DEPT. OF REVENUE  
 DIVISION OF TAXATION  
 10/17/2003

Exhibit A

Name of Claim	Book	Page	Legal Description	Township	Range	AMC
Legal Tender 8	2003	12161	North West 1/4 Section 1	2S	12E	356891
Legal Tender 9	2003	12162	South East 1/4 Section 1	2S	12E	356892
Legal Tender 10	2003	12163	South East 1/4 Section 1	2S	12E	356893
Legal Tender 11	2003	12164	North East 1/4 Section 1	2S	12E	356894
Legal Tender 12	2003	12165	North East 1/4 Section 1	2S	12E	356895
Legal Tender 13	2003	12066	South West 1/4 Section 6	2S	13E	356865
Legal Tender 14	2003	12167	South West 1/4 Section 6	2S	13E	356866
Legal Tender 15	2003	12168	South West 1/4 Section 6	2S	13E	356867
Legal Tender 16	2003	12169	South East 1/4 Section 6	2S	13E	356896
Legal Tender 17	2003	12170	North West 1/4 Section 6	2S	13E	356868
Legal Tender 18	2003	12171	North West 1/4 Section 6	2S	13E	356869
Legal Tender 19	2003	12172	South West 1/4 Section 32	1S	13E	356897
Legal Tender 20	2003	12173	South East 1/4 Section 32	1S	13E	356870
Legal Tender 21	2003	12174	South East 1/4 Section 33	1S	13E	356871
Legal Tender 22	2003	12175	South East 1/4 Section 32	1S	13E	356872
Legal Tender 23	2002	69016	North West 1/4 Section 32	1S	13E	356933
Galaxy No. 1	2004	2354	SW1/41	2S	12E	359395
Gladiator No. 1	2004	2355	NW1/432	1S	13E	359396
Gladiator No. 2	2004	2356	NW1/4NE1/432	1S	13E	359397
Gladiator No. 3	2004	2357	NE1/432	1S	13E	359398
Gladiator No. 4	2004	2358	SW1/429,NW1/432	1S	13E	359399
Gladiator No. 5	2004	2359	SW1/4SE1/429,NW1/4NE1/432	1S	13E	359400
Gladiator No. 6	2004	2360	SE1/429,NE1/432	1S	13E	359401
Gladiator No. 7	2004	2361	NE1/4,SE1/4,NW1/4&SW1/4	1S	13E	359402
Gladiator No. 8	2004	2362	NE1/4SE1/429	1S	13E	359403
Gladiator No. 9	2004	2363	NW1/4SW1/428,NE1/4SE1/42	1S	13E	406339
Olga 1	2004	86442	NW 1/4 Section 28	1S	13E	362903
Olga 2	2004	86443	NW 1/4 Section 28	1S	13E	362904
Olga 3	2004	86444	NE 1/4 Section 29	1S	13E	362905
Olga 4	2004	86445	NE 1/4 Section 29	1S	13E	362906
Kay 15A	2003	4012	SE 1/4 Section 34	1S	13E	357097
Kay 140A	2003	4013	SE 1/4 Section 20	1S	13E	357098
Kay 151	1753	767	NE 1/4 Section 29	1S	13E	357168
Wiley Bill #1	2007	8407	NE1/4 Section 13	1 S	13	377139
Wiley Bill #2	2007	8408	SW1/4 Section 13	1 S	13	377140
Wiley Bill #3	2007	8409	SW1/4 Section 13	1 S	13	377141
Wiley Bill #4	2007	8410	SE1/4 Section 13	1 S	13	377142
Wiley Bill #5	2007	8411	SE1/4 Section 13	1 S	13 E	377143
Wiley Bill #6	2007	8412	SE1/4 Section 13	1 S	13 E	377144
Wiley Bill #7	2007	8413	SE1/4 Section 13	1 S	13 E	377145
Wiley Bill #8	2007	8414	SE1/4 & NE1/4 Sec 13	1 S	13 E	377146
Wiley Bill #9	2007	8415	NE1/4 Section 13	1 S	13 E	377147
Wiley Bill #10	2007	8416	NE1/4 Section 13	1 S	13 E	377148
Wiley Bill #11	2007	8417	SE1/4 Section 13	1 S	13 E	377149
Wiley Bill #12	2007	8418	NE1/4 & SE1/4 Sec 13	1 S	13 E	377150
Wiley Bill #13	2007	8419	SW1/4 Section 18	1 S	14 E	377151
Wiley Bill #14	2007	8420	NW1/4 & SW1/4 Sec18	1 S	14 E	377152
Wiley Bill #15	2007	8421	SW1/4 Section 18	1 S	14 E	377153
Wiley Bill #16	2007	8422	NW1/4 & SW1/4 Sec18	1 S	14 E	377154
Wiley Bill #17	2007	8423	SW1/4 Section18	1 S	14 E	377155
Wiley Bill #18	2007	8424	NW1/4 & SW1/4 Sec18	1 S	14 E	377156
Wiley Bill #19	2007	8425	NW1/4 & SW1/4 Sec18	1 S	14 E	377157
Wiley Bill #21	2007	8426	NW1/4 Section 18	1 S	14 E	377158

834  
835  
836  
837  
838  
839  
840  
841  
842  
843  
844  
845  
846  
847  
848  
849  
850  
851  
852  
853  
854  
855  
856  
857  
858  
859  
860  
861  
862  
863  
864  
865  
866  
867  
868  
869  
870  
871  
872  
873  
874  
875  
876  
877  
878  
879  
880  
881  
882  
883  
884  
885  
886

PHOENIX ARIZONA  
 COUNTY OF MARICOPA  
 DEPARTMENT OF RECORDS  
 150 N. GAVELIN AVENUE  
 PHOENIX, ARIZONA 85004

Exhibit A

Name of Claim	Book	Page	Legal Description	Township	Range	AMC
Wiley Bill #22	2007	8427	NW1/4 Section 18	1 S	14 E	377159
Wiley Bill #23	2007	8428	NW1/4 Section 18	1 S	14 E	377160
Wiley Bill #24	2007	8429	NW1/4 Section 18	1 S	14 E	377161
Wiley Bill #28	2007	1030	SW1/4 Section 18	1 S	14 E	377165
Wiley Bill #29	2007	1031	NE1/4 Section 18	1 S	14 E	377166
Hutton #1	2010	101285	NE 1/4 Section 24	1S	13E	402476
Hutton #2	2010	101286	NE 1/4 Section 24	1S	13E	402477
Hutton #3	2010	101287	NE 1/4 Section 24	1S	13E	402478
Hutton #4	2010	101288	NE 1/4 Section 24	1S	13E	402479
Hutton #5	2010	101289	NE 1/4 Section 24	1S	13E	402480
Hutton #6	2010	101290	SE 1/4 Section 24	1S	13E	402481
Hutton #7	2010	101291	SE 1/4 Section 24	1S	13E	402482
Hutton #8	2010	101292	SW 1/4 Section 19	1S	14E	402483
Hutton #9	2010	101293	SW 1/4 Section 19	1S	14E	402484
Hutton #10	2010	101294	SE 1/4 Section 24	1S	13E	402485
Hutton #11	2010	101295	SE 1/4 Section 24	1S	13E	402486
Hutton #12	2010	101296	SE 1/4 Section 24	1S	13E	402487
Hutton #13	2010	101297	SE 1/4 Section 24	1S	13E	402488
Hutton #14	2010	101298	SW 1/4 Section 19	1S	14E	402489
Hutton #15	2010	101299	SW 1/4 Section 19	1S	14E	402490
Hutton #16	2010	101300	SE 1/4 Section 24	1S	13E	402491
Hutton #17	2010	101301	SE 1/4 Section 24	1S	13E	402492
Hutton #18	2010	101302	NE 1/4 Section 25	1S	13E	402493
Hutton #19	2010	101303	SE 1/4 Section 24	1S	13E	402494
Hutton #20	2010	101304	NE 1/4 Section 25	1S	13E	402495
Hutton #21	2010	101305	NE 1/4 Section 25	1S	13E	402496
Hutton #22	2010	101306	NE 1/4 Section 25	1S	13E	402497
Mud Springs #1	2010	101307	SE 1/4 Section 30	1S	14E	402498
Mud Springs #2	2010	101308	SW 1/4 Section 30	1S	14E	402499
Mud Springs #3	2010	101309	SW 1/4 Section 30	1S	14E	402500
Mud Springs #4	2010	101310	SW 1/4 Section 30	1S	14E	402501
Mud Springs #5	2010	101311	SW 1/4 Section 30	1S	14E	402502
Mud Springs #6	2010	101312	SE 1/4 Section 30	1S	14E	402503
Mud Springs #7	2010	101313	SE 1/4 Section 30	1S	14E	402504
Mud Springs #8	2010	101314	SW 1/4 Section 30	1S	14E	402505
Mud Springs #9	2010	101315	SW 1/4 Section 30	1S	14E	402506
Mud Springs #10	2010	101316	NW 1/4 Section 31	1S	14E	402507
Mud Springs #11	2010	101317	NW 1/4 Section 31	1S	14E	402508
Mud Springs #12	2010	101318	NE 1/4 Section 31	1S	14E	402509
Mud Springs #13	2010	101319	NE 1/4 Section 31	1S	14E	402510
Mud Springs #14	2010	101320	NE 1/4 Section 31	1S	14E	402511
Mud Springs #15	2010	101321	NW 1/4 Section 31	1S	14E	402512
Mud Springs #16	2010	101322	NW 1/4 Section 31	1S	14E	402513
Mud Springs #17	2010	101323	NW 1/4 Section 31	1S	14E	402514
Mud Springs #18	2010	101324	NW 1/4 Section 31	1S	14E	402515
Mud Springs #19	2010	101325	NE 1/4 Section 31	1S	14E	402516
Mud Springs #20	2010	101326	NE 1/4 Section 31	1S	14E	402517
Mud Springs #21	2010	101327	NE 1/4 Section 31	1S	14E	402518
Mud Springs #22	2010	101328	NE 1/4 Section 31	1S	14E	402519
Mud Springs #23	2010	101329	NW 1/4 Section 31	1S	14E	402520
Mud Springs #24	2010	101330	NW 1/4 Section 31	1S	14E	402521
Mud Springs #25	2010	101331	NW Section 31	1S	14E	402522
Mud Springs #26	2010	101332	NW 1/4 Section 31	1S	14E	402523

887  
888  
889  
890  
891  
892  
893  
894  
895  
896  
897  
898  
899  
900  
901  
902  
903  
904  
905  
906  
907  
908  
909  
910  
911  
912  
913  
914  
915  
916  
917  
918  
919  
920  
921  
922  
923  
924  
925  
926  
927  
928  
929  
930  
931  
932  
933  
934  
935  
936  
937  
938  
939

RECEIVED  
SEP 20 2:07 PM  
2008  
MUD SPRINGS  
ARIZONA



Exhibit A

Name of Claim	Book	Page	Legal Description	Township	Range	AMC
Mud Springs #27	2010	101333	NE 1/4 Section 31	1S	14E	402524
Mud Springs #28	2010	101334	NE 1/4 Section 31	1S	14E	402525
Mud Springs #29	2010	101335	SE 1/4 Section 31	1S	14E	402526
Mud Springs #30	2010	101336	SE 1/4 Section 31	1S	14E	402527
Mud Springs #31	2010	101337	SW 1/4 Section 31	1S	14E	402528
Mud Springs #32	2010	101338	SW 1/4 Section 31	1S	14E	402529
Mud Springs #33	2010	101339	SW 1/4 Section 31	1S	14E	402530
Mud Springs #34	2010	101340	SW 1/4 Section 31	1S	14E	402531
Mud Springs #35	2010	101341	SE 1/4 Section 31	1S	14E	402532
Mud Springs #36	2010	101342	SE 1/4 Section 31	1S	14E	402533
Mud Springs #37	2010	101343	SE 1/4 Section 31	1S	14E	402534
Mud Springs #38	2010	101344	SE 1/4 Section 31	1S	14E	402535
Mud Springs #39	2010	101345	SW 1/4 Section 31	1S	14E	402536
Mud Springs #40	2010	101346	SW 1/4 Section 31	1S	14E	402537
Mud Springs #41	2010	101347	SW 1/4 Section 31	1S	14E	402538
Mud Springs #42	2010	101348	SW 1/4 Section 31	1S	14E	402539
Mud Springs #43	2010	101349	SE 1/4 Section 31	1S	14E	402540
Mud Springs #44	2010	101350	SE 1/4 Section 31	1S	14E	402541
Roadside #1	2011	122230	SE 1/4 Section 29	1S	13E	405551
Roadside #2	2011	122231	SE 1/4 Section 29	1S	13E	405552
Roadside #3	2011	122232	SE 1/4 Section 29	1S	13E	405553
Roadside #4	2011	122233	SW 1/4 Section 28	1S	13E	405554
Roadside #5	2011	122234	SW 1/4 Section 28	1S	13E	405555
Oak 40	2011	122235	SW 1/4 Section 28	1S	13E	405556
Bufford 1	2013	9793	SW 1/4 Section 24	1S	<del>14E</del>	<del>420992</del>
Bufford 2	2013	9794	SW 1/4 Section 24	1S	<del>14E</del>	<del>420993</del>
Bufford 3	2013	9795	SW 1/4 Section 24	1S	<del>14E</del>	<del>420994</del>
Bufford 4	2013	9796	SE 1/4 Section 24	1S	<del>14E</del>	<del>420995</del>
Bufford 5	2013	9665	SE 1/4 Section 24	1S	<del>14E</del>	<del>420864</del>
Bufford 6	2013	9666	SE 1/4 Section 24	1S	<del>14E</del>	<del>420865</del>
Supie 6	2012	20311	NE 1/4 Section 26	1S	<del>14E</del>	<del>411108</del>
Supie 18	2012	20323	NE 1/4 Section 26	1S	<del>14E</del>	<del>414420</del>
Supie 19	2012	20324	NE 1/4 Section 26	1S	<del>14E</del>	<del>414421</del>
Supie 20	2012	20325	NW 1/4 Section 26	1S	<del>14E</del>	<del>414422</del>
Verde 44	2014	3774	NE Section 35	1S	13E	426152
Verde 45	2014	3775	NW Section 36	1S	13E	426153
Verde 46	2014	3776	NW Section 36	1S	13E	426154
Verde 47	2014	3777	NW Section 36	1S	13E	426155
Verde 48	2014	3778	NW Section 36	1S	13E	426156
Verde 49	2014	3779	NENW Section 36	1S	13E	426157
Verde 50	2014	3780	NE Section 36	1S	13E	426158
Verde 51	2014	3781	NE Section 36	1S	13E	426159
Verde 52	2014	3782	NE Section 36	1S	13E	426160
Verde 53	2014	3783	NE Section 36	1S	13E	426161
Verde 62	2014	3784	NW Section 31	1S	14E	426162
Verde 63	2014	3785	NW Section 31	1S	14E	426163
Verde 64	2014	3786	NE Section 36	1S	13E	426164
Verde 65	2014	3787	NE Section 36	1S	13E	426165
Verde 66	2014	3788	NE Section 36	1S	13E	426166
Verde 67	2014	3789	NE Section 36	1S	13E	426167
Verde 68	2014	3790	NENW Section 36	1S	13E	426168
Verde 69	2014	3791	NW Section 36	1S	13E	426169
Verde 70	2014	3792	NW Section 36	1S	13E	426170

940  
941  
942  
943  
944  
945  
946  
947  
948  
949  
950  
951  
952  
953  
954  
955  
956  
957  
958  
959  
960  
961  
962  
963  
964  
965  
966  
967  
968  
969  
970  
971  
972  
973  
974  
975  
976  
977  
978  
979  
980  
981  
982  
983  
984  
985  
986  
987  
988  
989  
990  
991  
992

Exhibit A

Name of Claim	Book	Page	Legal Description	Township	Range	AMC	
Verde 71	2014	3793	NW Section 36	1S	13E	426171	993
Verde 72	2014	3794	NW Section 36	1S	13E	426172	994
Verde 73	2014	3795	NE Section 35	1S	13E	426173	995
Verde 74	2014	3796	NWSW Section 35	1S	13E	426174	996
Verde 75	2014	3797	NWSW Section 35	1S	13E	426175	997
Verde 76	2014	3798	NENWSWSE Section 35	1S	13E	426176	998
Verde 77	2014	3799	NESE Section 35	1S	13E	426177	999
Verde 78	2014	3800	NESE Section 35	1S	13E	426178	1000
Verde 79	2014	3801	NESE Section 35	1S	13E	426179	1001
Verde 80	2014	3802	NESE Section 35	1S	13E	426180	1002
Verde 81	2014	3803	NESE Section 35	1S	13E	426181	1003
Verde 82	2014	3833	NWSW Section 36	1S	13E	426182	1004
Verde 83	2014	3804	NWSW Section 36	1S	13E	426183	1005
Verde 84	2014	3805	NWSW Section 36	1S	13E	426184	1006
Verde 85	2014	3806	NENWSWSE Section 36	1S	13E	426185	1007
Verde 86	2014	3807	NESE Section 36	1S	13E	426186	1008
Verde 87	2014	3808	NESE Section 36	1S	13E	426187	1009
Verde 88	2014	3809	NESE Section 36	1S	13E	426188	1010
Verde 89	2014	3810	NESE Section 36	1S	13E	426189	1011
Verde 90	2014	3811	NWSW Section 36	1S	14E	426190	1012
Verde 91	2014	3812	NWSW Section 36	1S	14E	426191	1013
Verde 92	2014	3813	SSW Section 31	1S	14E	426192	1014
Verde 93	2014	3814	SSW Section 31	1S	14E	426193	1015
Verde 94	2014	3815	SSW Section 31	1S	13E	426194	1016
Verde 95	2014	3816	SE Section 36	1S	13E	426195	1017
Verde 96	2014	3817	SE Section 36	1S	13E	426196	1018
Verde 97	2014	3818	SE Section 36	1S	13E	426197	1019
Verde 98	2014	3819	SWSW Section 36	1S	13E	426198	1020
Verde 99	2014	3820	SW Section 36	1S	13E	426199	1021
Verde 100	2014	3821	SW Section 36	1S	13E	426200	1022
Verde 101	2014	3822	SW Section 36	1S	13E	426201	1023
Verde 102	2014	3823	SW Section 36	1S	13E	426202	1024
Verde 103	2014	3824	SE Section 35	1S	13E	426203	1025
Verde 104	2014	3825	SE Section 35	1S	13E	426204	1026
Verde 105	2014	3826	SE Section 35	1S	13E	426205	1027
Verde 106	2014	3827	SE Section 35	1S	13E	426206	1028
Verde 107	2014	3828	SWSE Section 35	1S	13E	426207	1029
Verde 108	2014	3829	SW Section 35	1S	13E	426208	1030
Verde 109	2014	3830	SW Section 35	1S	13E	426209	1031
Verde 112	2014	3831	NW Section 31	1S	14E	426210	1032
Verde 113	2014	3832	NW Section 31	1S	14E	426211	1033
Verde 1	2014	9751	NE Section 30	1S	14E	427059	1034
Verde 2	2014	9752	NE Section 30	1S	14E	427060	1035
Verde 3	2014	9753	NE Section 30	1S	14E	427061	1036
Verde 4	2014	9754	NE Section 30	1S	14E	427062	1037
Verde 5	2014	9755	NENW Section 30	1S	14E	427063	1038
Verde 6	2014	9756	NW Section 30	1S	14E	427064	1039
Verde 7	2014	9757	NW Section 30	1S	14E	427065	1040
Verde 8	2014	9758	NW Section 30	1S	14E	427066	1041
Verde 9	2014	9759	NW Section 30	1S	14E	427067	1042
Verde 10	2014	9760	NW Section 30	1S	14E	427068	1043
Verde 11	2014	9761	NE Section 25	1S	14E	427069	1044
Verde 12	2014	9762	NWSW Section 25	1S	14E	427070	1045

RECEIVED  
 STAT OF  
 ARIZONA  
 20 SEP 20 P 2

Exhibit A

Name of Claim	Book	Page	Legal Description	Township	Range	AMC	
Verde 13	2014	9763	NWSW Section 25	1S	13E	427071	1046
Verde 14	2014	9764	NWSW Section 25	1S	13E	427072	1047
Verde 15	2014	9765	NENW Section 25	1S	13E	427073	1048
Verde 16	2014	9766	NESE Section 25	1S	13E	427074	1049
Verde 17	2014	9767	NESE Section 25	1S	13E	427075	1050
Verde 18	2014	9768	NESE Section 25	1S	13E	427076	1051
Verde 19	2014	9769	NESE Section 25	1S	14E	427077	1052
Verde 20	2014	9770	NWSW Section 30	1S	14E	427078	1053
Verde 21	2014	9771	NWSW Section 30	1S	14E	427079	1054
Verde 22	2014	9772	NWSW Section 30	1S	14E	427080	1055
Verde 23	2014	9773	NWSW Section 30	1S	14E	427081	1056
Verde 24	2014	9774	NENW Section 30	1S	14E	427082	1057
Verde 25	2014	9775	NESE Section 30	1S	14E	427083	1058
Verde 26	2014	9776	NESE Section 30	1S	14E	427084	1059
Verde 27	2014	9777	NESE Section 30	1S	14E	427085	1060
Verde 28	2014	9778	SE Section 30	1S	14E	427086	1061
Verde 29	2014	9779	SE Section 30	1S	14E	427087	1062
Verde 30	2014	9780	SE Section 30	1S	14E	427088	1063
Verde 31	2014	9781	SWSE Section 30	1S	14E	427089	1064
Verde 32	2014	9782	SW Section 30	1S	14E	427090	1065
Verde 33	2014	9783	SW Section 30	1S	14E	427091	1066
Verde 34	2014	9784	SW Section 30	1S	14E	427092	1067
Verde 35	2014	9785	SW Section 30	1S	13E	427093	1068
Verde 36	2014	9786	SW Section 30	1S	13E	427094	1069
Verde 37	2014	9787	SE Section 25	1S	13E	427095	1070
Verde 38	2014	9788	SE Section 25	1S	13E	427096	1071
Verde 39	2014	9789	SE Section 25	1S	13E	427097	1072
Verde 40	2014	9790	SWSE Section 25	1S	13E	427098	1073
Verde 41	2014	9791	SW Section 25	1S	13E	427099	1074
Verde 42	2014	9792	SW Section 25	1S	13E	427100	1075
Verde 43	2014	9793	SW Section 25	1S	13E	427101	1076
Verde 54	2014	9794	SW Section 25	1S	14E	427102	1077
Verde 55	2014	9795	SW Section 30	1S	14E	427103	1078
Verde 56	2014	9796	SW Section 30	1S	14E	427104	1079
Verde 57	2014	9797	SW Section 30	1S	14E	427105	1080
Verde 58	2014	9798	SW Section 30	1S	14E	427106	1081
Verde 59	2014	9799	SW Section 30	1S	14E	427107	1082
Verde 60	2014	9800	SE Section 30	1S	14E	427108	1083
Verde 61	2014	9801	SE Section 30	1S	14E	427109	1084
Verde 110	2014	9802	SE Section 30	1S	14E	427110	1085
Verde 111	2014	9803	SW Section 19	1S	14E	427111	1086
Rawhide 1	2015	10641	SW Section 19	1S	13E	430459	1087
Rawhide 2	2015	10642	NWSW Section 34	1S	13E	430460	1088
Rawhide 3	2015	10643	NWSW Section 34	1S	13E	430461	1089
Rawhide 4	2015	10644	NWSW Section 34	1S	13E	430462	1090
Rawhide 5	2015	10645	NWSW Section 34	1S	13E	430463	1091
Rawhide 6	2015	10646	NENW Section 34	1S	13E	430464	1092
Rawhide 7	2015	10647	NESE Section 34	1S	13E	430465	1093
Rawhide 8	2015	10648	NESE Section 34	1S	13E	430466	1094
Rawhide 9	2015	10649	NESE Section 34	1S	13E	430467	1095
Rawhide 10	2015	10650	NESE Section 34	1S	13E	430468	1096
Rawhide 11	2015	10651	SE Section 34	1S	13E	430469	1097
Rawhide 12	2015	10652	SE Section 34	1S	13E	430470	1098

RECEIVED  
MAY 20 2015

Exhibit A

Name of Claim	Book	Page	Legal Description	Township	Range	AMC	
Rawhide 13	2015	10653	SE Section 34	1S	13E	430471	1099
Rawhide 14	2015	10654	SE Section 34	1S	13E	430472	1100
Rawhide 15	2015	10655	SWSE Section 34	1S	13E	430473	1101
Rawhide 16	2015	10656	SW Section 34	1S	13E	430474	1102
Rawhide 17	2015	10657	SW Section 35	1S	13E	430475	1103
Rawhide 18	2015	10658	SW Section 36	1S	13E	430476	1104
Rawhide 19	2015	10659	SW Section 37	1S	13E	430477	1105
Rawhide 20	2015	10660	SE Section 34	1S	13E	430478	1106
Rawhide 21	2015	10661	SWSE Section 34	1S	13E	430479	1107
Rawhide 22	2015	10662	SE Section 34	1S	13E	430480	1108
Rawhide 23	2015	10663	SE Section 35	1S	13E	430481	1109
Rawhide 24	2015	10664	NWSection 34	1S	13E	430482	1110
Rawhide 25	2015	10665	NWSection 34	1S	13E	430483	1111
Rawhide 26	2015	10666	NWSection 34	1S	13E	430484	1112
Rawhide 27	2015	10667	NWSection 34	1S	13E	430485	1113
Rawhide 28	2015	10668	SW Section 27	1S	13E	430486	1114
Bridge 1	2016	31659	SW Section 27	1S	12E	438266	1115
Bridge 2	2016	31660	NESE Section 21	1S	12E	438267	1116
Bridge 3	2016	31661	NESE Section 21	1S	12E	438268	1117
Bridge 4	2016	31662	NWNE Section 21	1S	12E	438269	1118
Bridge 5	2016	31663	NWSW Section 21	1S	12E	438270	1119
Bridge 6	2016	31664	NWSW Section 21	1S	12E	438271	1120
Bridge 7	2016	31665	NESE Section 20	1S	12E	438272	1121
Bridge 8	2016	31666	NENW Section 20	1S	12E	438273	1122
Bridge 9	2016	31667	NWSE Section 20	1S	12E	438274	1123
Bridge 10	2016	31668	NWSE Section 20	1S	12E	438275	1124
Bridge 11	2016	31669	NESW Section 20	1S	12E	438276	1125
Bridge 12	2016	31670	NWSE Section 20	1S	12E	438277	1126
Bridge 13	2016	31671	NWSW Section 20	1S	12E	438278	1127
Bridge 14	2016	31672	NWSW Section 20	1S	12E	438279	1128
Bridge 15	2016	31673	NENW Section 20	1S	12E	438280	1129
Bridge 16	2016	31674	NWSE Section 20	1S	12E	438281	1130
Bridge 17	2016	31675	SWNW Section 21	1S	12E	438282	1131
Bridge 18	2016	31676	SWNW Section 21	1S	12E	438283	1132
Bridge 19	2016	31677	NWSW Section 28	1S	12E	438284	1133
Bridge 20	2016	31678	NESE Section 29	1S	12E	438285	1134
Bridge 21	2016	31679	NENW Section 29	1S	12E	438286	1135
Bridge 22	2016	31680	NWSW Section 29	1S	12E	438287	1136
Bridge 23	2016	31681	NWSW Section 29	1S	12E	438288	1137
Kay 4	2016	31682	NESEW Section 29	1S	13E	438289	1138
Kay 16	2016	31683	SESW Section 21	1S	13E	438290	1139
Kay 17	2016	31684	NESE Section 21	1S	13E	438291	1140
Raptor # 1	2006	135862	SESE Section 21	1S	13E	374059	1141
Raptor # 2	2006	135863	SW 1/4 Section 12	1S	13E	374060	1142
Raptor # 3	2006	135864	SW 1/4 Section 13	1S	13E	374061	1143
Raptor # 4	2006	135865	NE 1/4 Section 12	1S	13E	374062	1144
Raptor # 5	2006	135866	NE 1/4 Section 13	1S	13E	374063	1145
Raptor # 6	2006	135867	SE 1/4 Section 2	1S	13E	374064	1146
Raptor # 7	2006	135868	SE 1/4 Section 2	1S	13E	374065	1147
AHAB 45	2017	77545	SE 1/4 Section 19	4S	13E	446091	1148
AHAB 46	2017	77546	SWSE 1/4 Section 19	4S	13E	446092	1149
AHAB 47	2017	77547	SW 1/4 Section 19	4S	13E	446093	1150
AHAB 48	2017	77548	SE 1/4 Section 24	4S	12E	446094	1151

REC'D VET  
 2016 SEP 20 PD 2 08

Exhibit A

Name of Claim	Book	Page	Legal Description	Township	Range	AMC	
AHAB 49	2017	77549	SE 1/4 Section 24	4S	12E	446095	1152
AHAB 50	2017	77550	SE 1/4 Section 24	4S	12E	446096	1153
AHAB 51	2017	77551	SE 1/4 Section 24	4S	12E	446097	1154
AHAB 52	2017	77552	NE Section 26	4S	12E	446098	1155
AHAB 66	2017	77553	NE Section 30	4S	13E	446099	1156
AHAB 67	2017	77554	NE Section 30	4S	13E	446100	1157
AHAB 68	2017	77555	NW Section 30	4S	13E	446101	1158
AHAB 69	2017	77556	NW Section 30	4S	13E	446102	1159
AHAB 70	2017	77557	NE Section 25	4S	12E	446103	1160
AHAB 71	2017	77558	NW Section 25	4S	12E	446104	1161
AHAB 72	2017	77559	NW Section 25	4S	12E	446105	1162
AHAB 73	2017	77560	NE Section 26	4S	12E	446106	1163
AHAB 87	2017	77561	NE Section 30	4S	13E	446107	1164
AHAB 88	2017	77562	NE Section 30	4S	13E	446108	1165
AHAB 89	2017	77563	NW Section 30	4S	13E	446109	1166
AHAB 90	2017	77564	NW Section 31	4S	13E	446110	1167
AHAB 91	2017	77565	NE Section 25	4S	12E	446111	1168
AHAB 92	2017	77566	NW Section 25	4S	12E	446112	1169
AHAB 93	2017	77567	NW Section 25	4S	12E	446113	1170
AHAB 94	2017	77568	NE Section 26	4S	12E	446114	1171
AHAB 108	2017	77569	NE Section 30	4S	13E	446115	1172
AHAB 109	2017	77570	NE Section 30	4S	13E	446116	1173
AHAB 110	2017	77571	NW Section 30	4S	13E	446117	1174
AHAB 111	2017	77572	NW Section 30	4S	13E	446118	1175
AHAB 112	2017	77573	NE Section 25	4S	12E	446119	1176
AHAB 113	2017	77574	NW Section 25	4S	12E	446120	1177
AHAB 114	2017	77575	NW Section 25	4S	12E	446121	1178
AHAB 115	2017	77576	NE Section 26	4S	12E	446122	1179
AHAB 129	2017	77577	NE Section 30	4S	13E	446123	1180
AHAB 130	2017	77578	NE Section 30	4S	13E	446124	1181
AHAB 131	2017	77579	NW Section 30	4S	13E	446125	1182
AHAB 132	2017	77580	NW Section 30	4S	13E	446126	1183
AHAB 133	2017	77581	NE Section 25	4S	12E	446127	1184
AHAB 134	2017	77582	NW Section 25	4S	12E	446128	1185
AHAB 135	2017	77583	NW Section 26	4S	12E	446129	1186
AHAB 136	2017	77584	NE Section 26	4S	12E	446130	1187
AHAB 150	2017	77585	SW Section 29	4S	13E	446131	1188
AHAB 151	2017	77586	SW Section 29	4S	13E	446132	1189
AHAB 152	2017	77587	SW Section 29	4S	13E	446133	1190
AHAB 153	2017	77588	SW Section 29	4S	13E	446134	1191
AHAB 154	2017	77589	SE Section 30	4S	13E	446135	1192
AHAB 155	2017	77590	SE Section 30	4S	13E	446136	1193
AHAB 156	2017	77591	SW Section 30	4S	13E	446137	1194
AHAB 157	2017	77592	SW Section 30	4S	13E	446138	1195
AHAB 158	2017	77593	SE Section 25	4S	12E	446139	1196
AHAB 159	2017	77594	SW Section 25	4S	12E	446140	1197
AHAB 160	2017	77595	SW Section 25	4S	12E	446141	1198
AHAB 161	2017	77596	SE Section 26	4S	12E	446142	1199
AHAB 175	2017	77597	SW Section 29	4S	13E	446143	1200
AHAB 176	2017	77598	SW Section 29	4S	13E	446144	1201
AHAB 177	2017	77599	SE Section 30	4S	13E	446145	1202
AHAB 178	2017	77600	SE Section 30	4S	13E	446146	1203
AHAB 179	2017	77601	SW Section 30	4S	13E	446147	1204
AHAB 180	2017	77602	SW Section 30	4S	13E	446148	1205
AHAB 181	2017	77603	SE Section 25	4S	12E	446149	1206
AHAB 182	2017	77604	SW Section 25	4S	12E	446150	1207

RECEIVED  
 SEP 20 2:08 PM  
 AMERICAN  
 TITLE & ESTATE  
 COMPANY

Exhibit A

Name of Claim	Book	Page	Legal Description	Township	Range	AMC	
AHAB 183	2017	77605	SW Section 25	4S	12E	446151	1208
AHAB 184	2017	77606	SE Section 26	4S	12E	446152	1209
AHAB 198	2017	77607	SW Section 29	4S	13E	446153	1210
AHAB 199	2017	77608	SW Section 29	4S	13E	446154	1211
AHAB 200	2017	77609	SE Section 30	4S	13E	446155	1212
AHAB 201	2017	77610	SW Section 30	4S	13E	446156	1213
AHAB 203	2017	77611	SW Section 30	4S	13E	446157	1214
AHAB 204	2017	77612	SE Section 25	4S	12E	446158	1215
AHAB 205	2017	77613	SW Section 25	4S	12E	446159	1216
AHAB 206	2017	77614	SW Section 25	4S	12E	446160	1217
AHAB 207	2017	77615	SE Section 26	4S	12E	446161	1218
AHAB 224	2017	77616	SW Section 29	4S	13E	446162	1219
AHAB 225	2017	77617	SW Section 29	4S	13E	446163	1220
AHAB 227	2017	77618	SE Section 25	4S	12E	446164	1221
AHAB 228	2017	77619	SW Section 25	4S	12E	446165	1222
AHAB 229	2017	77620	SW Section 25	4S	12E	446166	1223
AHAB 230	2017	77621	SE Section 26	4S	12E	446167	1224
AHAB 252	2017	77622	NE Section 35	4S	12E	446168	1225
AHAB 253	2017	77623	NE Section 35	4S	12E	446169	1226
AHAB 264	2017	77624	NE Section 31	4S	13E	446170	1227
AHAB 265	2017	77625	NE Section 31	4S	13E	446171	1228
AHAB 267	2017	77626	NE Section 35	4S	12E	446172	1229
AHAB 268	2017	77627	NE Section 35	4S	12E	446173	1230
AHAB 278	2017	77628	NW Section 31	4S	13E	446174	1231
AHAB 279	2017	77629	NE Section 31	4S	13E	446175	1232
AHAB 280	2017	77630	NE Section 31	4S	13E	446176	1233
AHAB 281	2017	77631	NW Section 31	4S	13E	446177	1234
AHAB 282	2017	77632	NE Section 35	4S	12E	446178	1235
AHAB 283	2017	77633	NE Section 35	4S	12E	446179	1236
AHAB 293	2017	77634	NW Section 31	4S	13E	446180	1237
AHAB 294	2017	77635	NE Section 31	4S	12E	446181	1238
AHAB 295	2017	77636	NE Section 31	4S	12E	446182	1239
AHAB 296	2017	77637	NW Section 31	4S	13E	446183	1240
AHAB 297	2017	77638	NE Section 35	4S	12E	446184	1241
AHAB 298	2017	77639	NE Section 35	4S	12E	446185	1242
AHAB 308	2017	77640	SW Section 31	4S	13E	446186	1243
AHAB 309	2017	77641	SE Section 31	4S	12E	446187	1244
AHAB 310	2017	77642	SE Section 31	4S	12E	446188	1245
AHAB 311	2017	77643	SW Section 31	4S	12E	446189	1246
AHAB 312	2017	77644	SE Section 35	4S	12E	446190	1247
AHAB 313	2017	77645	SE Section 35	4S	12E	446191	1248
AHAB 323	2017	77646	SW Section 31	4S	13E	446192	1249
AHAB 324	2017	77647	SE Section 31	4S	13E	446193	1250
AHAB 325	2017	77648	SE Section 31	4S	13E	446194	1251
AHAB 326	2017	77649	SW Section 31	4S	13E	446195	1252
AHAB 327	2017	77650	SE Section 35	4S	12E	446196	1253
AHAB 328	2017	77651	SE Section 35	4S	12E	446197	1254
AHAB 338	2017	77652	SW Section 31	4S	13E	446198	1255
AHAB 339	2017	77653	SE Section 31	4S	13E	446199	1256
AHAB 340	2017	77654	SE Section 31	4S	13E	446200	1257
AHAB 341	2017	77655	SW Section 31	4S	13E	446201	1258
AHAB 342	2017	77656	SE Section 35	4S	12E	446202	1259
AHAB 343	2017	77657	SE Section 35	4S	12E	446203	1260
AHAB 353	2017	77658	SW Section 31	4S	13E	446204	1261
AHAB 354	2017	77659	SE Section 31	4S	13E	446205	1262
AHAB 355	2017	77660	SE Section 31	4S	13E	446206	1263

RECEIVED  
 2018 SEP 20 PM 2:08

Exhibit A

Name of Claim	Book	Page	Legal Description	Township	Range	AMC	
AHAB 356	2017	77661	SW Section 31	4S	13E	446207	1264
AHAB 357	2017	77662	SE Section 35	4S	12E	446208	1265
AHAB 358	2017	77663	SE Section 35	4S	12E	446209	1266
AHAB 368	2017	77664	SW Section 31	4S	13E	446210	1267
AHAB 369	2017	77665	SE Section 35	4S	12E	446211	1268
AHAB 370	2017	77666	SE Section 35	4S	12E	446212	1269
AHAB 379	2017	77667	SE Section 31	4S	13E	446213	1270
AHAB 380	2017	77668	SE Section 31	4S	13E	446214	1271
AHAB 381	2017	77669	SW Section 31	4S	13E	446215	1272
AHAB 383	2017	77670	NW Section 5	5S	13E	446216	1273
AHAB 384	2017	77671	NW Section 5	5S	13E	446217	1274
AHAB 385	2017	77672	NW Section 5	5S	13E	446218	1275
AHAB 386	2017	77673	NW Section 6	5S	13E	446219	1276
AHAB 387	2017	77674	NW Section 1	5S	12E	446220	1277
AHAB 388	2017	77675	NE Section 1	5S	12E	446221	1278
AHAB 389	2017	77676	NE Section 1	5S	12E	446222	1279
AHAB 390	2017	77677	NW Section 1	5S	12E	446223	1280
AHAB 391	2017	77678	NW Section 5	5S	13E	446224	1281
AHAB 392	2017	77679	NW Section 5	5S	13E	446225	1282
AHAB 393	2017	77680	NE Section 6	5S	13E	446226	1283
AHAB 394	2017	77681	NE Section 6	5S	13E	446227	1284
AHAB 395	2017	77682	NW Section 6	5S	13E	446228	1285
AHAB 405	2017	77683	NW Section 1	5S	12E	446229	1286
AHAB 406	2017	77684	NE Section 1	5S	12E	446230	1287
AHAB 407	2017	77685	NE Section 1	5S	12E	446231	1288
AHAB 408	2017	77686	NW Section 1	5S	12E	446232	1289
AHAB 409	2017	77687	NW Section 5	5S	13E	446233	1290
AHAB 410	2017	77688	NW Section 5	5S	13E	446234	1291
AHAB 411	2017	77689	NE Section 6	5S	13E	446235	1292
AHAB 412	2017	77690	NW Section 6	5S	13E	446236	1293
AHAB 413	2017	77691	NW Section 6	5S	13E	446237	1294
AHAB 423	2017	77692	NW Section 5	5S	13E	446238	1295
AHAB 424	2017	77693	NW Section 1	5S	12E	446239	1296
AHAB 425	2017	77694	NE Section 1	5S	12E	446240	1297
AHAB 426	2017	77695	NE Section 1	5S	12E	446241	1298
AHAB 427	2017	77696	NW Section 1	5S	12E	446242	1299
AHAB 428	2017	77697	NW Section 5	5S	13E	446243	1300
AHAB 429	2017	77698	NW Section 5	5S	13E	446244	1301
AHAB 430	2017	77699	NE Section 6	5S	13E	446245	1302
AHAB 431	2017	77700	NW Section 6	5S	13E	446246	1303
AHAB 432	2017	77701	NW Section 6	5S	13E	446247	1304
AHAB 442	2017	77702	NW Section 1	5S	12E	446248	1305
AHAB 443	2017	77703	NE Section 1	5S	12E	446249	1306
AHAB 444	2017	77704	NE Section 1	5S	12E	446250	1307
AHAB 445	2017	77705	NW Section 1	5S	12E	446251	1308
AHAB 446	2017	77706	NW Section 5	5S	13E	446252	1309
AHAB 447	2017	77707	NW Section 5	5S	13E	446253	1310
AHAB 448	2017	77708	NE Section 6	5S	13E	446254	1311
AHAB 449	2017	77709	NW Section 6	5S	13E	446255	1312
AHAB 450	2017	77710	NW Section 6	5S	13E	446256	1313
AHAB 460	2017	77711	NW Section 5	5S	13E	446257	1314
AHAB 461	2017	77712	NW Section 5	5S	13E	446258	1315
AHAB 462	2017	77713	NW Section 1	5S	12E	446259	1316
AHAB 463	2017	77714	NW Section 1	5S	12E	446260	1317
AHAB 464	2017	77715	NW Section 1	5S	12E	446261	1318
AHAB 465	2017	77716	SW Section 5	5S	13E	446262	1319

RECEIVED  
 JUL 20 2017  
 2:08 PM

Exhibit A

Name of Claim	Book	Page	Legal Description	Township	Range	AMC	
AHAB 466	2017	77717	SW Section 5	5S	13E	446263	1320
AHAB 467	2017	77718	SE Section 6	5S	13E	446264	1321
AHAB 468	2017	77719	SW Section 6	5S	13E	446265	1322
AHAB 469	2017	77720	SW Section 6	5S	13E	446266	1323
AHAB 479	2017	77721	SW Section 1	5S	12E	446267	1324
AHAB 480	2017	77722	SE Section 1	5S	12E	446268	1325
AHAB 481	2017	77723	SE Section 1	5S	12E	446269	1326
AHAB 482	2017	77724	SW Section 1	5S	12E	446270	1327
AHAB 483	2017	77725	SW Section 5	5S	13E	446271	1328
AHAB 484	2017	77726	SW Section 5	5S	13E	446272	1329
AHAB 485	2017	77727	SE Section 6	5S	13E	446273	1330
AHAB 486	2017	77728	SW Section 6	5S	13E	446274	1331
AHAB 487	2017	77729	SW Section 6	5S	13E	446275	1332
AHAB 496	2017	77730	SW Section 5	5S	13E	446276	1333
AHAB 497	2017	77731	SW Section 1	5S	12E	446277	1334
AHAB 498	2017	77732	SE Section 1	5S	12E	446278	1335
AHAB 499	2017	77733	SE Section 1	5S	12E	446279	1336
AHAB 500	2017	77734	SW Section 1	5S	12E	446280	1337
AHAB 501	2017	77735	SW Section 5	5S	13E	446281	1338
AHAB 502	2017	77736	SW Section 5	5S	13E	446282	1339
AHAB 513	2017	77737	SW Section 1	5S	12E	446283	1340
AHAB 514	2017	77738	SE Section 1	5S	12E	446284	1341
AHAB 515	2017	77739	SE Section 1	5S	12E	446285	1342
AHAB 516	2017	77740	SW Section 1	5S	12E	446286	1343
AHAB 517	2017	77741	SW Section 5	5S	13E	446287	1344
AHAB 518	2017	77742	SW Section 5	5S	13E	446288	1345
AHAB 529	2017	77743	SW Section 1	5S	12E	446289	1346
AHAB 530	2017	77744	SE Section 1	5S	12E	446290	1347
AHAB 531	2017	77745	SE Section 1	5S	12E	446291	1348
AHAB 532	2017	77746	SW Section 1	5S	12E	446292	1349
AHAB 533	2017	77747	SW Section 5	5S	13E	446293	1350
AHAB 535	2017	77748	SW Section 5	5S	13E	446294	1351
AHAB 536	2017	77749	SW Section 5	5S	13E	446295	1352
AHAB 503	2017	77750	SE Section 6	5S	13E	446296	1353
AHAB 504	2017	77751	SW Section 6	5S	13E	446297	1354
AHAB 505	2017	77752	SW Section 6	5S	13E	446298	1355
AHAB 519	2017	77753	SE Section 6	5S	13E	446299	1356
AHAB 520	2017	77754	SW Section 6	5S	13E	446300	1357
AHAB 521	2017	77755	SW Section 6	5S	13E	446301	1358
AHAB 537	2017	77756	SE Section 6	5S	13E	446302	1359
AHAB 538	2017	77757	SW Section 6	5S	13E	446303	1360
AHAB 539	2017	77758	SW Section 6	5S	13E	446304	1361
AHAB 551	2017	77759	SE Section 1	5S	12E	446305	1362
AHAB 552	2017	77760	SE Section 1	5S	12E	446306	1363
AHAB 553	2017	77761	SW Section 1	5S	12E	446307	1364
AHAB 554	2017	77762	NE Section 7	5S	13E	446308	1365
AHAB 555	2017	77763	NE Section 7	5S	13E	446309	1366
AHAB 556	2017	77764	NW Section 7	5S	13E	446310	1367
AHAB 557	2017	77765	NW Section 7	5S	13E	446311	1368
AHAB 558	2017	77766	SW Section 1	5S	12E	446312	1369
AHAB 570	2017	77767	NE Section 7	5S	13E	446313	1370
AHAB 571	2017	77768	NE Section 7	5S	13E	446314	1371
AHAB 572	2017	77769	NW Section 7	5S	13E	446315	1372
AHAB 573	2017	77770	NW Section 7	5S	13E	446316	1373
AHAB 585	2017	77771	NE Section 7	5S	13E	446317	1374
AHAB 586	2017	77772	NE Section 7	5S	13E	446318	1375

RECEIVED  
 802024  
 2008



Exhibit A

Name of Claim	Book	Page	Legal Description	Township	Range	AMC
AHAB 587	2017	77773	NW Section 7	5S	13E	446319
AHAB 588	2017	77774	NW Section 7	5S	13E	446320
AHAB 600	2017	77775	NE Section 7	5S	13E	446321
AHAB 601	2017	77776	NE Section 7	5S	13E	446322
AHAB 602	2017	77777	NW Section 7	5S	13E	446323
AHAB 603	2017	77778	NW Section 7	5S	13E	446324
AHAB 615	2017	77779	NE Section 7	5S	13E	446325
AHAB 616	2017	77780	NE Section 7	5S	13E	446326
AHAB 617	2017	77781	NW Section 7	5S	13E	446327
AHAB 618	2017	77782	NW Section 7	5S	13E	446328
AHAB 1	2017	84183	SE Section 22	4S	12E	446637
AHAB 2	2017	84184	SE Section 22	4S	12E	446638
AHAB 3	2017	84185	SE Section 22	4S	12E	446639
AHAB 4	2017	84186	SW Section 22	4S	12E	446640
AHAB 5	2017	84187	SE Section 21	4S	12E	446641
AHAB 6	2017	84188	SW Section 21	4S	12E	446642
AHAB 12	2017	84189	SE Section 22	4S	12E	446643
AHAB 13	2017	84190	SE Section 22	4S	12E	446644
AHAB 14	2017	84191	SE Section 22	4S	12E	446645
AHAB 15	2017	84192	SW Section 21	4S	12E	446646
AHAB 16	2017	84193	SE Section 21	4S	12E	446647
AHAB 17	2017	84194	SW Section 21	4S	12E	446648
AHAB 23	2017	84195	SE Section 22	4S	12E	446649
AHAB 24	2017	84196	SE Section 22	4S	12E	446650
AHAB 25	2017	84197	SW Section 22	4S	12E	446651
AHAB 26	2017	84198	SW Section 22	4S	12E	446652
AHAB 27	2017	84199	SE Section 21	4S	12E	446653
AHAB 28	2017	84200	SW Section 21	4S	12E	446654
AHAB 34	2017	84201	SE Section 22	4S	12E	446655
AHAB 35	2017	84202	SE Section 22	4S	12E	446656
AHAB 36	2017	84203	SE Section 22	4S	12E	446657
AHAB 37	2017	84204	SE Section 21	4S	12E	446658
AHAB 38	2017	84205	SE Section 21	4S	12E	446659
AHAB 39	2017	84206	SW Section 21	4S	12E	446660
AHAB 53	2017	84207	NE Section 26	4S	12E	446661
AHAB 54	2017	84208	NW Section 26	4S	12E	446662
AHAB 55	2017	84209	NE Section 27	4S	12E	446663
AHAB 56	2017	84210	NE Section 27	4S	12E	446664
AHAB 57	2017	84211	NE Section 27	4S	12E	446665
AHAB 58	2017	84212	NW Section 27	4S	12E	446666
AHAB 74	2017	84213	NE Section 26	4S	12E	446667
AHAB 75	2017	84214	NW Section 26	4S	12E	446668
AHAB 76	2017	84215	NE Section 27	4S	12E	446669
AHAB 77	2017	84216	NE Section 27	4S	12E	446670
AHAB 78	2017	84217	NE Section 27	4S	12E	446671
AHAB 79	2017	84218	NW Section 27	4S	12E	446672
AHAB 95	2017	84219	NE Section 26	4S	12E	446673
AHAB 96	2017	84220	NW Section 26	4S	12E	446674
AHAB 97	2017	84221	NE Section 27	4S	12E	446675
AHAB 98	2017	84222	NE Section 27	4S	12E	446676
AHAB 99	2017	84223	NE Section 27	4S	12E	446677
AHAB 100	2017	84224	NW Section 27	4S	12E	446678
AHAB 116	2017	84225	NE Section 26	4S	12E	446679
AHAB 117	2017	84226	NW Section 26	4S	12E	446680
AHAB 118	2017	84227	NE Section 27	4S	12E	446681
AHAB 119	2017	84228	NE Section 27	4S	12E	446682

1376  
1377  
1378  
1379  
1380  
1381  
1382  
1383  
1384  
1385  
1386  
1387  
1388  
1389  
1390  
1391  
1392  
1393  
1394  
1395  
1396  
1397  
1398  
1399  
1400  
1401  
1402  
1403  
1404  
1405  
1406  
1407  
1408  
1409  
1410  
1411  
1412  
1413  
1414  
1415  
1416  
1417  
1418  
1419  
1420  
1421  
1422  
1423  
1424  
1425  
1426  
1427  
1428  
1429  
1430  
1431

RECEIVED  
SEP 20 2018  
ICE

Exhibit A

Name of Claim	Book	Page	Legal Description	Township	Range	AMC	
AHAB 120	2017	84229	NE Section 27	4S	12E	446683	1432
AHAB 121	2017	84230	NW Section 27	4S	12E	446684	1433
AHAB 137	2017	84231	NE Section 26	4S	12E	446685	1434
AHAB 138	2017	84232	SW Section 26	4S	12E	446686	1435
AHAB 139	2017	84233	SE Section 27	4S	12E	446687	1436
AHAB 140	2017	84234	SE Section 27	4S	12E	446688	1437
AHAB 141	2017	84235	NE Section 27	4S	12E	446689	1438
AHAB 142	2017	84236	SW Section 27	4S	12E	446690	1439
AHAB 162	2017	84237	SE Section 26	4S	12E	446691	1440
AHAB 163	2017	84238	SW Section 26	4S	12E	446692	1441
AHAB 164	2017	84239	SE Section 27	4S	12E	446693	1442
AHAB 165	2017	84240	SE Section 27	4S	12E	446694	1443
AHAB 166	2017	84241	SE Section 27	4S	12E	446695	1444
AHAB 167	2017	84242	SW Section 27	4S	12E	446696	1445
AHAB 185	2017	84243	SE Section 26	4S	12E	446697	1446
AHAB 186	2017	84244	SW Section 26	4S	12E	446698	1447
AHAB 187	2017	84245	SE Section 27	4S	12E	446699	1448
AHAB 188	2017	84246	SE Section 27	4S	12E	446700	1449
AHAB 189	2017	84247	SE Section 27	4S	12E	446701	1450
AHAB 190	2017	84248	SW Section 27	4S	12E	446702	1451
AHAB 202	2017	84249	SW Section 30	4S	13E	446703	1452
AHAB 208	2017	84250	SE Section 26	4S	12E	446704	1453
AHAB 209	2017	84251	SW Section 26	4S	12E	446705	1454
AHAB 210	2017	84252	SE Section 27	4S	12E	446706	1455
AHAB 211	2017	84253	SE Section 27	4S	12E	446707	1456
AHAB 212	2017	84254	SE Section 27	4S	12E	446708	1457
AHAB 213	2017	84255	SW Section 27	4S	12E	446709	1458
AHAB 231	2017	84256	SE Section 26	4S	12E	446710	1459
AHAB 232	2017	84257	SW Section 26	4S	12E	446711	1460
AHAB 233	2017	84258	SE Section 27	4S	12E	446712	1461
AHAB 234	2017	84259	SE Section 27	4S	12E	446713	1462
AHAB 235	2017	84260	SE Section 27	4S	12E	446714	1463
AHAB 236	2017	84261	SW Section 27	4S	12E	446715	1464
AHAB 254	2017	84262	NW Section 35	4S	12E	446716	1465
AHAB 255	2017	84263	NW Section 35	4S	12E	446717	1466
AHAB 256	2017	84264	NE Section 34	4S	12E	446718	1467
AHAB 257	2017	84265	NW Section 34	4S	12E	446719	1468
AHAB 258	2017	84266	NW Section 34	4S	12E	446720	1469
AHAB 269	2017	84267	NW Section 35	4S	12E	446721	1470
AHAB 270	2017	84268	NW Section 35	4S	12E	446722	1471
AHAB 271	2017	84269	NE Section 34	4S	12E	446723	1472
AHAB 272	2017	84270	NW Section 34	4S	12E	446724	1473
AHAB 273	2017	84271	NW Section 34	4S	12E	446725	1474
AHAB 284	2017	84272	NW Section 35	4S	12E	446726	1475
AHAB 285	2017	84273	NW Section 35	4S	12E	446727	1476
AHAB 286	2017	84274	NE Section 34	4S	12E	446728	1477
AHAB 287	2017	84275	NW Section 34	4S	12E	446729	1478
AHAB 288	2017	84276	NW Section 34	4S	12E	446730	1479
AHAB 299	2017	84277	NW Section 35	4S	12E	446731	1480
AHAB 300	2017	84278	NW Section 35	4S	12E	446732	1481
AHAB 301	2017	84279	NE Section 34	4S	12E	446733	1482
AHAB 302	2017	84280	NW Section 34	4S	12E	446734	1483
AHAB 303	2017	84281	NW Section 34	4S	12E	446735	1484
AHAB 314	2017	84282	NW Section 35	4S	12E	446736	1485
AHAB 315	2017	84283	NW Section 35	4S	12E	446737	1486
AHAB 316	2017	84284	NE Section 34	4S	12E	446738	1487

PHOENIX, ARIZONA  
 COUNTY CLERK'S OFFICE  
 800

Exhibit A

Name of Claim	Book	Page	Legal Description	Township	Range	AMC	
AHAB 317	2017	84285	SW Section 34	4S	12E	446739	1488
AHAB 318	2017	84286	SW Section 34	4S	12E	446740	1489
AHAB 329	2017	84287	SW Section 35	4S	12E	446741	1490
AHAB 330	2017	84288	SW Section 35	4S	12E	446742	1491
AHAB 331	2017	84289	SE Section 34	4S	12E	446743	1492
AHAB 332	2017	84290	SW Section 34	4S	12E	446744	1493
AHAB 333	2017	84291	SW Section 34	4S	12E	446745	1494
AHAB 344	2017	84292	SW Section 35	4S	12E	446746	1495
AHAB 345	2017	84293	SW Section 35	4S	12E	446747	1496
AHAB 346	2017	84294	SE Section 34	4S	12E	446748	1497
AHAB 347	2017	84295	SW Section 34	4S	12E	446749	1498
AHAB 348	2017	84296	SW Section 34	4S	12E	446750	1499
AHAB 359	2017	84297	SW Section 35	4S	12E	446751	1500
AHAB 360	2017	84298	SW Section 35	4S	12E	446752	1501
AHAB 361	2017	84299	SE Section 34	4S	12E	446753	1502
AHAB 362	2017	84300	SW Section 34	4S	12E	446754	1503
AHAB 363	2017	84301	SW Section 34	4S	12E	446755	1504
AHAB 371	2017	84302	SW Section 35	4S	12E	446756	1505
AHAB 372	2017	84303	SW Section 35	4S	12E	446757	1506
AHAB 373	2017	84304	SE Section 34	4S	12E	446758	1507
AHAB 374	2017	84305	SW Section 34	4S	12E	446759	1508
AHAB 375	2017	84306	SW Section 34	4S	12E	446760	1509
AHAB 396	2017	84307	NE Section 3	5S	12E	446761	1510
AHAB 397	2017	84308	NE Section 3	5S	12E	446762	1511
AHAB 398	2017	84309	NW Section 3	5S	12E	446763	1512
AHAB 399	2017	84310	NW Section 3	5S	12E	446764	1513
AHAB 414	2017	84311	NE Section 3	5S	12E	446765	1514
AHAB 415	2017	84312	NE Section 3	5S	12E	446766	1515
AHAB 416	2017	84313	NW Section 3	5S	12E	446767	1516
AHAB 417	2017	84314	NW Section 3	5S	12E	446768	1517
AHAB 433	2017	84315	NE Section 3	5S	12E	446769	1518
AHAB 434	2017	84316	NE Section 3	5S	12E	446770	1519
AHAB 435	2017	84317	NW Section 3	5S	12E	446771	1520
AHAB 436	2017	84318	NW Section 3	5S	12E	446772	1521
AHAB 451	2017	84319	NE Section 3	5S	12E	446773	1522
AHAB 452	2017	84320	NE Section 3	5S	12E	446774	1523
AHAB 453	2017	84321	NW Section 3	5S	12E	446775	1524
AHAB 454	2017	84322	NW Section 3	5S	12E	446776	1525
AHAB 470	2017	84323	SE Section 3	5S	12E	446777	1526
AHAB 471	2017	84324	NE Section 3	5S	12E	446778	1527
AHAB 472	2017	84325	SW Section 3	5S	12E	446779	1528
AHAB 473	2017	84326	NW Section 3	5S	12E	446780	1529
AHAB 488	2017	84327	SE Section 3	5S	12E	446781	1530
AHAB 489	2017	84328	SE Section 3	5S	12E	446782	1531
AHAB 490	2017	84329	SW Section 3	5S	12E	446783	1532
AHAB 491	2017	84330	SE Section 4	5S	12E	446784	1533
AHAB 492	2017	84331	SE Section 4	5S	12E	446785	1534
AHAB 493	2017	84332	SE Section 4	5S	12E	446786	1535
AHAB 494	2017	84333	SW Section 4	5S	12E	446787	1536
AHAB 495	2017	84334	SW Section 4	5S	12E	446788	1537
AHAB 506	2017	84335	SE Section 3	5S	12E	446789	1538
AHAB 507	2017	84336	SE Section 3	5S	12E	446790	1539
AHAB 508	2017	84337	SW Section 3	5S	12E	446791	1540
AHAB 509	2017	84338	SE Section 4	5S	12E	446792	1541
AHAB 510	2017	84339	SE Section 4	5S	12E	446793	1542
AHAB 511	2017	84340	SE Section 4	5S	12E	446794	1543

PHOENIX ARIZONA  
 RECEIVED  
 OFFICE  
 SEP 20 2:08

Exhibit A

Name of Claim	Book	Page	Legal Description	Township	Range	AMC	
AHAB 512	2017	84341	SW Section 4	5S	12E	446795	1544
AHAB 522	2017	84342	SE Section 3	5S	12E	446796	1545
AHAB 523	2017	84343	SE Section 3	5S	12E	446797	1546
AHAB 524	2017	84344	SW Section 3	5S	12E	446798	1547
AHAB 525	2017	84345	SE Section 4	5S	12E	446799	1548
AHAB 526	2017	84346	SE Section 4	5S	12E	446800	1549
AHAB 527	2017	84347	SE Section 4	5S	12E	446801	1550
AHAB 528	2017	84348	SW Section 4	5S	12E	446802	1551
AHAB 534	2017	84349	SW Section 4	5S	12E	446803	1552
AHAB 540	2017	84350	SE Section 3	5S	12E	446804	1553
AHAB 541	2017	84351	SE Section 3	5S	12E	446805	1554
AHAB 542	2017	84352	SW Section 3	5S	12E	446806	1555
AHAB 543	2017	84353	SE Section 4	5S	12E	446807	1556
AHAB 544	2017	84354	SE Section 4	5S	12E	446808	1557
AHAB 545	2017	84355	SE Section 4	5S	12E	446809	1558
AHAB 546	2017	84356	SW Section 4	5S	12E	446810	1559
AHAB 547	2017	84357	SE Section 4	5S	12E	446811	1560
AHAB 548	2017	84358	SE Section 4	5S	12E	446812	1561
AHAB 549	2017	84359	SE Section 4	5S	12E	446813	1562
AHAB 550	2017	84360	SW Section 4	5S	12E	446814	1563
AHAB 559	2017	84361	NE Section 11	5S	12E	446815	1564
AHAB 560	2017	84362	NW Section 11	5S	12E	446816	1565
AHAB 561	2017	84363	NW Section 11	5S	12E	446817	1566
AHAB 562	2017	84364	NW Section 11	5S	12E	446818	1567
AHAB 563	2017	84365	NE Section 10	5S	12E	446819	1568
AHAB 564	2017	84366	NW Section 10	5S	12E	446820	1569
AHAB 565	2017	84367	NW Section 10	5S	12E	446821	1570
AHAB 566	2017	84368	NE Section 12	5S	12E	446822	1571
AHAB 567	2017	84369	NW Section 12	5S	12E	446823	1572
AHAB 568	2017	84370	NW Section 12	5S	12E	446824	1573
AHAB 569	2017	84371	NW Section 12	5S	12E	446825	1574
AHAB 574	2017	84372	NE Section 11	5S	12E	446826	1575
AHAB 575	2017	84373	NW Section 11	5S	12E	446827	1576
AHAB 576	2017	84374	NW Section 11	5S	12E	446828	1577
AHAB 577	2017	84375	NW Section 11	5S	12E	446829	1578
AHAB 578	2017	84376	NE Section 10	5S	12E	446830	1579
AHAB 579	2017	84377	NW Section 10	5S	12E	446831	1580
AHAB 580	2017	84378	NW Section 10	5S	12E	446832	1581
AHAB 581	2017	84379	NE Section 12	5S	12E	446833	1582
AHAB 582	2017	84380	NW Section 12	5S	12E	446834	1583
AHAB 583	2017	87366	NW Section 12	5S	12E	446835	1584
AHAB 584	2017	84381	NW Section 12	5S	12E	446836	1585
AHAB 589	2017	84382	NE Section 11	5S	12E	446837	1586
AHAB 590	2017	84383	NW Section 11	5S	12E	446838	1587
AHAB 591	2017	84384	NW Section 11	5S	12E	446839	1588
AHAB 592	2017	84385	NW Section 11	5S	12E	446840	1589
AHAB 593	2017	84386	NE Section 10	5S	12E	446841	1590
AHAB 594	2017	84387	NW Section 10	5S	12E	446842	1591
AHAB 595	2017	84388	NW Section 10	5S	12E	446843	1592
AHAB 596	2017	84389	NE Section 12	5S	12E	446844	1593
AHAB 597	2017	84390	NW Section 12	5S	12E	446845	1594
AHAB 598	2017	84391	NW Section 12	5S	12E	446846	1595
AHAB 599	2017	84392	NW Section 12	5S	12E	446847	1596
AHAB 604	2017	84393	NE Section 11	5S	12E	446848	1597
AHAB 605	2017	84394	NW Section 11	5S	12E	446849	1598
AHAB 606	2017	84395	NW Section 11	5S	12E	446850	1599

RECEIVED  
 2018 SEP 20 10:08 AM  
 DEPT. OF REVENUE  
 STATE OF MICHIGAN

Exhibit A

Name of Claim	Book	Page	Legal Description	Township	Range	AMC	
AHAB 607	2017	84396	NW Section 11	5S	12E	446851	1600
AHAB 608	2017	84397	NE Section 10	5S	12E	446852	1601
AHAB 609	2017	84398	NW Section 10	5S	12E	446853	1602
AHAB 610	2017	84399	NW Section 10	5S	12E	446854	1603
AHAB 611	2017	84400	NE Section 12	5S	12E	446855	1604
AHAB 612	2017	84401	NW Section 12	5S	12E	446856	1605
AHAB 613	2017	84402	NW Section 12	5S	12E	446857	1606
AHAB 614	2017	84403	NW Section 12	5S	12E	446858	1607
AHAB 619	2017	84404	NE Section 11	5S	12E	446859	1608
AHAB 620	2017	84405	NW Section 11	5S	12E	446860	1609
AHAB 621	2017	84406	NW Section 11	5S	12E	446861	1610
AHAB 622	2017	84407	NW Section 11	5S	12E	446862	1611
AHAB 623	2017	84408	NE Section 10	5S	12E	446863	1612
AHAB 624	2017	84409	NW Section 10	5S	12E	446864	1613
AHAB 625	2017	84410	NW Section 10	5S	12E	446865	1614
AHAB 646	2018	20573	SW Section 10	5S	12E	450067	1615
AHAB 647	2018	20574	SW Section 10	5S	12E	450068	1616
AHAB 648	2018	20575	SW Section 10	5S	12E	450069	1617
AHAB 649	2018	20576	SW Section 10	5S	12E	450070	1618
AHAB 650	2018	20577	SW Section 10	5S	12E	450071	1619
AHAB 651	2018	20578	SW Section 10	5S	12E	450072	1620
AHAB 652	2018	20579	SW Section 10	5S	12E	450073	1621
AHAB 653	2018	20580	SW Section 10	5S	12E	450074	1622
AHAB 654	2018	20581	SW Section 10	5S	12E	450075	1623
AHAB 655	2018	20582	SW Section 10	5S	12E	450076	1624
AHAB 656	2018	20583	SE Section 10	5S	12E	450077	1625
AHAB 657	2018	20584	SE Section 10	5S	12E	450078	1626
AHAB 658	2018	20585	SE Section 10	5S	12E	450079	1627
AHAB 659	2018	20586	SE Section 10	5S	12E	450080	1628
AHAB 660	2018	20587	NW Section 10	5S	12E	450081	1629
AHAB 661	2018	20588	SE Section 10	5S	12E	450082	1630
AHAB 662	2018	20589	SE Section 10	5S	12E	450083	1631
AHAB 663	2018	20590	SE Section 10	5S	12E	450084	1632
AHAB 664	2018	20591	SE Section 10	5S	12E	450085	1633
AHAB 665	2018	20592	NW Section 11	5S	12E	450086	1634
AHAB 666	2018	20593	SW Section 11	5S	12E	450087	1635
AHAB 667	2018	20594	SW Section 11	5S	12E	450088	1636
AHAB 668	2018	20595	SW Section 11	5S	12E	450089	1637
AHAB 669	2018	20596	SW Section 11	5S	12E	450090	1638
AHAB 670	2018	20597	NW Section 11	5S	12E	450091	1639
AHAB 671	2018	20598	NW Section 11	5S	12E	450092	1640
AHAB 672	2018	20599	NW Section 11	5S	12E	450093	1641
AHAB 673	2018	20600	NW Section 11	5S	12E	450094	1642
AHAB 674	2018	20601	NW Section 11	5S	12E	450095	1643
AHAB 675	2018	20602	NW Section 11	5S	12E	450096	1644
AHAB 676	2018	20603	SE Section 11	5S	12E	450097	1645
AHAB 677	2018	20604	SE Section 11	5S	12E	450098	1646
AHAB 678	2018	20605	SE Section 11	5S	12E	450099	1647
AHAB 679	2018	20606	SE Section 11	5S	12E	450100	1648
AHAB 680	2018	20607	NE Section 11	5S	12E	450101	1649
AHAB 681	2018	20608	SW Section 12	5S	12E	450102	1650
AHAB 682	2018	20609	SW Section 12	5S	12E	450103	1651
AHAB 683	2018	20610	SW Section 12	5S	12E	450104	1652
AHAB 684	2018	20611	SW Section 12	5S	12E	450105	1653
AHAB 685	2018	20612	NE Section 11	5S	12E	450106	1654
AHAB 686	2018	20613	SW Section 12	5S	13E	450107	1655

PHOENIX ARIZONA

Exhibit A

Name of Claim	Book	Page	Legal Description	Township	Range	AMC	
AHAB 687	2018	20614	SW Section 12	5S	13E	450108	1656
AHAB 688	2018	20615	SW Section 12	5S	13E	450109	1657
AHAB 689	2018	20616	SW Section 12	5S	13E	450110	1658
AHAB 690	2018	20617	NW Section 12	5S	13E	450111	1659
AHAB 691	2018	20618	SE Section 12	5S	13E	450112	1660
AHAB 692	2018	20619	SE Section 12	5S	13E	450113	1661
AHAB 693	2018	20620	SE Section 12	5S	13E	450114	1662
AHAB 694	2018	20621	SE Section 12	5S	13E	450115	1663
AHAB 695	2018	20622	NW Section 12	5S	13E	450116	1664
AHAB 696	2018	20623	SE Section 12	5S	13E	450117	1665
AHAB 697	2018	20624	SE Section 12	5S	13E	450118	1666
AHAB 698	2018	20625	SE Section 12	5S	13E	450119	1667
AHAB 699	2018	20626	SE Section 12	5S	13E	450120	1668
AHAB 700	2018	20627	SE Section 12	5S	12E	450121	1669
Total claims is 1676- 8 placer claims 1676							1676

RECEIVED  
 RECEIVED  
 RECEIVED OFFICE  
 BLM AZ STATE OFFICE  
 2016 JUL 26 A 9:35  
 2016 SEP 20 P 2:09  
 PHOENIX, ARIZONA  
 PHOENIX, ARIZONA

**NOTICE!!**

**These documents have been scanned!**

**Do not place un-scanned documents beneath this notice!**

**Do not remove this notice from this file!**

GPO Jacket No. 560-102  
Print Order 61540  
Rise Business Services, LLC  
Job=AZ15 9/11/2019



Box Number= AZ15232



Claim Begin-End: AMC450067-AMC450121

**5 Miscellaneous**



AZ15232-1

AMC450067-AMC455351

**NO  
DOCUMENTS  
FOUND**

NO DOCUMENTS FOUND  
NO DOCUMENTS FOUND



**NOTICE!!**

**These documents have been scanned!**

**Do not place un-scanned documents beneath this notice!**

**Do not remove this notice from this file!**

GPO Jacket No. 560-102  
Print Order 61540  
Rise Business Services, LLC  
Job=AZ15 9/11/2019



Box Number= AZ15232



Claim Begin-End: AMC450067-AMC450121

**6 Location Notices-Amendments and Supporting Documents**



AZ15232-1

AMC450067-AMC455351

# MINING CLAIM STATUS REPORT

Data Entered: 3/23/18 Ram

MTP Checked By: [Signature]  
GEO Checked By: [Signature]

LEAD SERIAL NUMBER: AMC 450067 thru AMC 450121

### NUMBER OF CLAIMS & TYPE:

55 LODE  
\_\_\_\_ PLACER  
\_\_\_\_ ASSOCIATION PLACER  
\_\_\_\_ MILL SITE  
\_\_\_\_ TUNNEL SITE

### CHARGES:

Processing Fee @ \$20 = \$ 1100<sup>00</sup>  
Location Fee @ \$37 = \$ 2035<sup>00</sup>  
Maintenance Fee @ \$155 = \$ 8525<sup>00</sup>  
Add'l Maint Fee for Assoc Placer = \$ \_\_\_\_\_  
SUBTOTAL \$ \_\_\_\_\_  
Other Fees \$ \_\_\_\_\_  
Other Fees \$ \_\_\_\_\_  
TOTAL \$ 11660<sup>00</sup>

TOTAL ACREAGE: \_\_\_\_\_ Per Claim  
(Placer Only)

NUMBER OF LOCATORS: 1

DOCUMENTS RECEIVED VIA: Over-the-Counter [  ] Mail [  ] TIMELY FILED: Yes [  ] No [  ]

LEGAL DESCRIPTION: T 55 R 12E SEC 10, 11, 12  
T \_\_\_\_\_ R \_\_\_\_\_ SEC \_\_\_\_\_  
T \_\_\_\_\_ R \_\_\_\_\_ SEC \_\_\_\_\_  
T \_\_\_\_\_ R \_\_\_\_\_ SEC \_\_\_\_\_  
T \_\_\_\_\_ R \_\_\_\_\_ SEC \_\_\_\_\_

BLM [  ] FOREST SERVICE [  ] SUBJ TO PL 359: Yes [  ] No [  ]  
WILDERNESS AREA [  ] \_\_\_\_\_

SPLIT ESTATE: N/A [  ] SX [  ] PX [  ] OTHER [  ] \_\_\_\_\_  
SRHA [  ] Was proper Notice filed if located on SHRA Land? Yes [  ] No [  ]

RECONVEYED MINERALS ON BLM LAND REQUIRE OPENING ORDER FROM 1944 TO 1993:  
Open to Entry On \_\_\_\_\_ N/A [  ]

COMMENTS/STATUS: VOID [  ] PARTIALLY VOID [  ] PVT MINERALS [  ] WITHDRAWN LANDS [  ]  
OTHER [  ] NO RIGHTS EXTENDED TO THESE PORTIONS OF MENTIONED CLAIMS OVERLAPPING LANDS NOT OPEN TO MINING. (M)

[  ] Claimant acknowledges that portions of the following claim(s) site(s) may be void or voidable.

Printed Name of Claimant \_\_\_\_\_ Signature of Claimant \_\_\_\_\_

\*\*\*\*\*FINAL ADJUDICATION\*\*\*\*\*

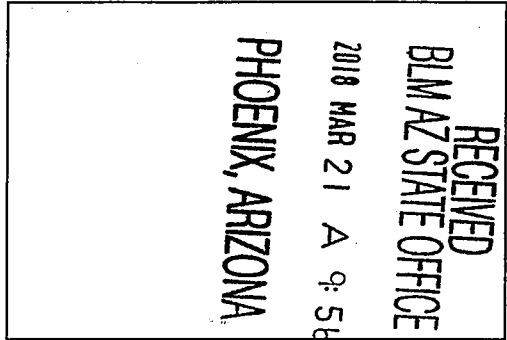
DATE 3/3/2020 INITIALS RM

When recorded return to:

Resolution Copper Mining LLC  
P.O. Box 1944  
Superior, AZ 85723

LOCATION NOTICE FOR LODE MINING CLAIM

NOTICE IS HEREBY GIVEN that the AHAB 646  
         lode mining claim has been located  
by Resolution Copper Mining LLC whose current mailing  
address is P.O. Box 1944  
Superior AZ 85273



The general course of this claim is          east / west          and it is situated in Pinal  
County, Arizona. This claim is 810 feet in length and 321 feet in width. This claim runs  
from the location monument on which this location notice is posted approximately 10 feet in a  
westerly direction to the west end line and 800 feet in a easterly direction to the  
east end line. This claim is marked by six monuments, one at each corner and one at the center of each  
end line of the claim.

The location monument on which this notice is posted is situated within Section 10, Township 5  
South, Range 12 East, Gila Salt River Base and Meridian, Arizona and this claim encompasses portions  
of the following quarter section (s), section (s), Township (s) and Range (s) SW 1/4 of the SW 1/4 of Section 10,  
Township 5 South, Range 12 East, Gila & Salt River Base and Meridian, Pinal County, Arizona, Florence Mining District.

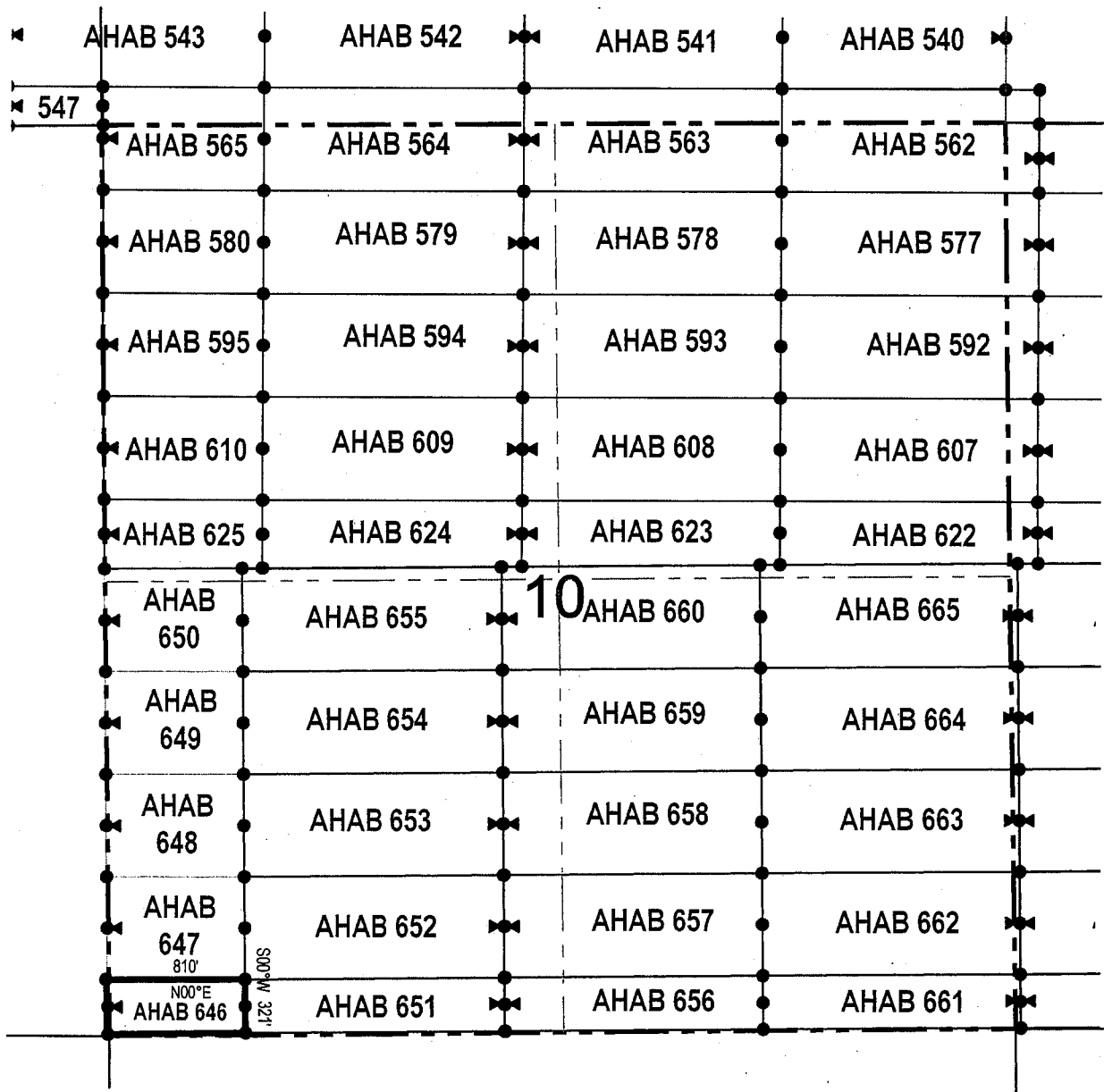
The locality of this claim with reference to some natural object or permanent monument and additional information  
(if any) concerning its locality are as follows: 10775 feet south and 14597 feet west of the southwest corner of  
Section 31, Township 4 South, Range 13 East, to the northeast corner of the claim.

DATED AND POSTED on the ground this 20th day of February, 2018

LOCATOR (s) Resolution Copper Mining LLC AGENT: T. Robert Breen /  
P.O. Box 1944  
Superior, Arizona 85273

AMC 450067

## LODE CLAIM LOCATION MAP



AMC450067

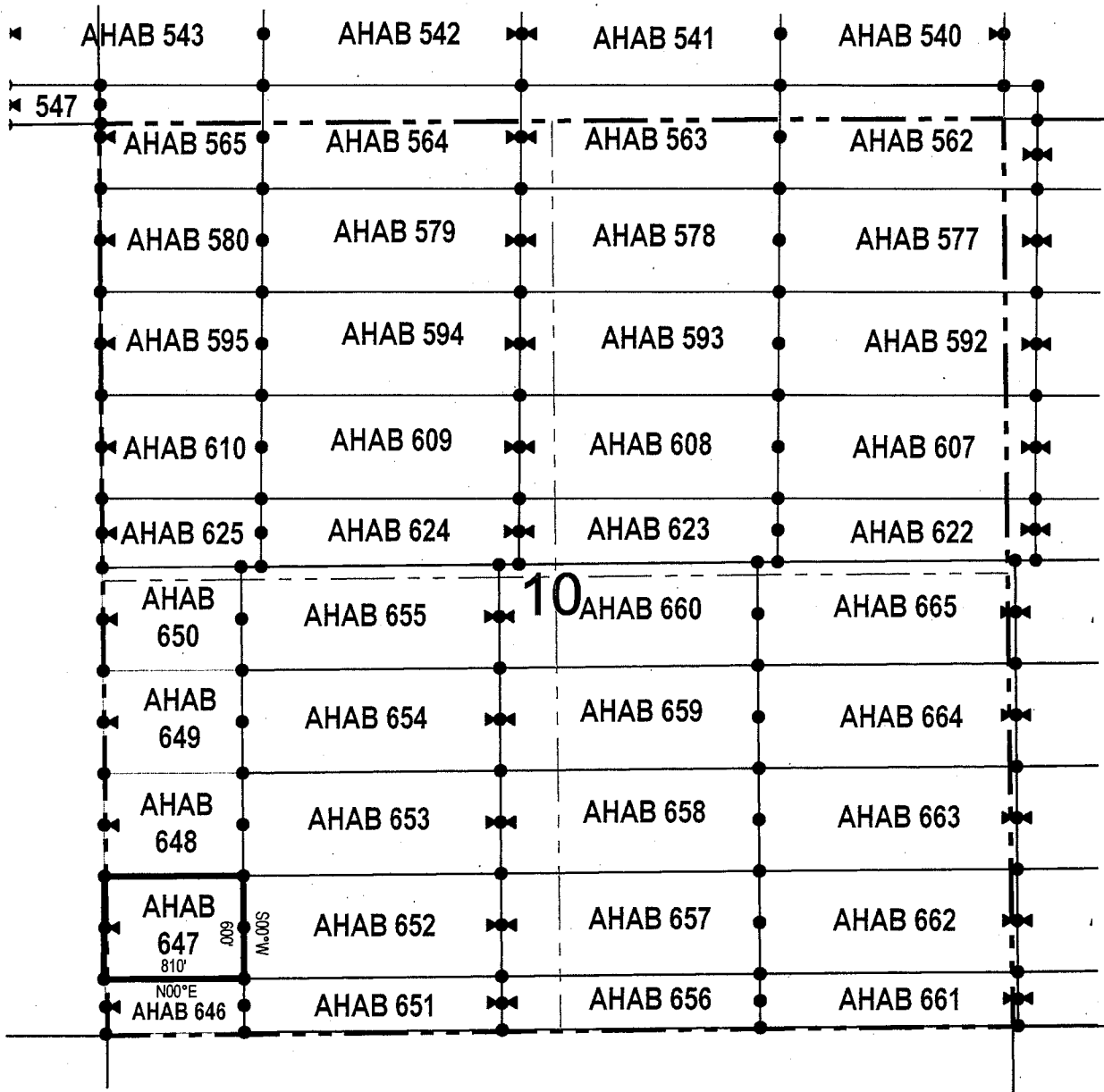
● Corner Posts    ▲ Location Monuments    Scale: 1"=1000'



1. The above map depicts the **AHAB 646** Lode Claim, which is located in the SW 1/4 of the SW 1/4 of Section 10, Township 5 South, Range 12 East, Gila & Salt River Base and Meridian, Pinal County, Arizona, Florence Mining District.
2. The type of corner and location monuments used are wood 2"x2"x48" posts and metal tags with location information written thereon.
3. The bearings and distances in degrees and feet between claim corners are as depicted on the above map.



# LODE CLAIM LOCATION MAP



AMC450068

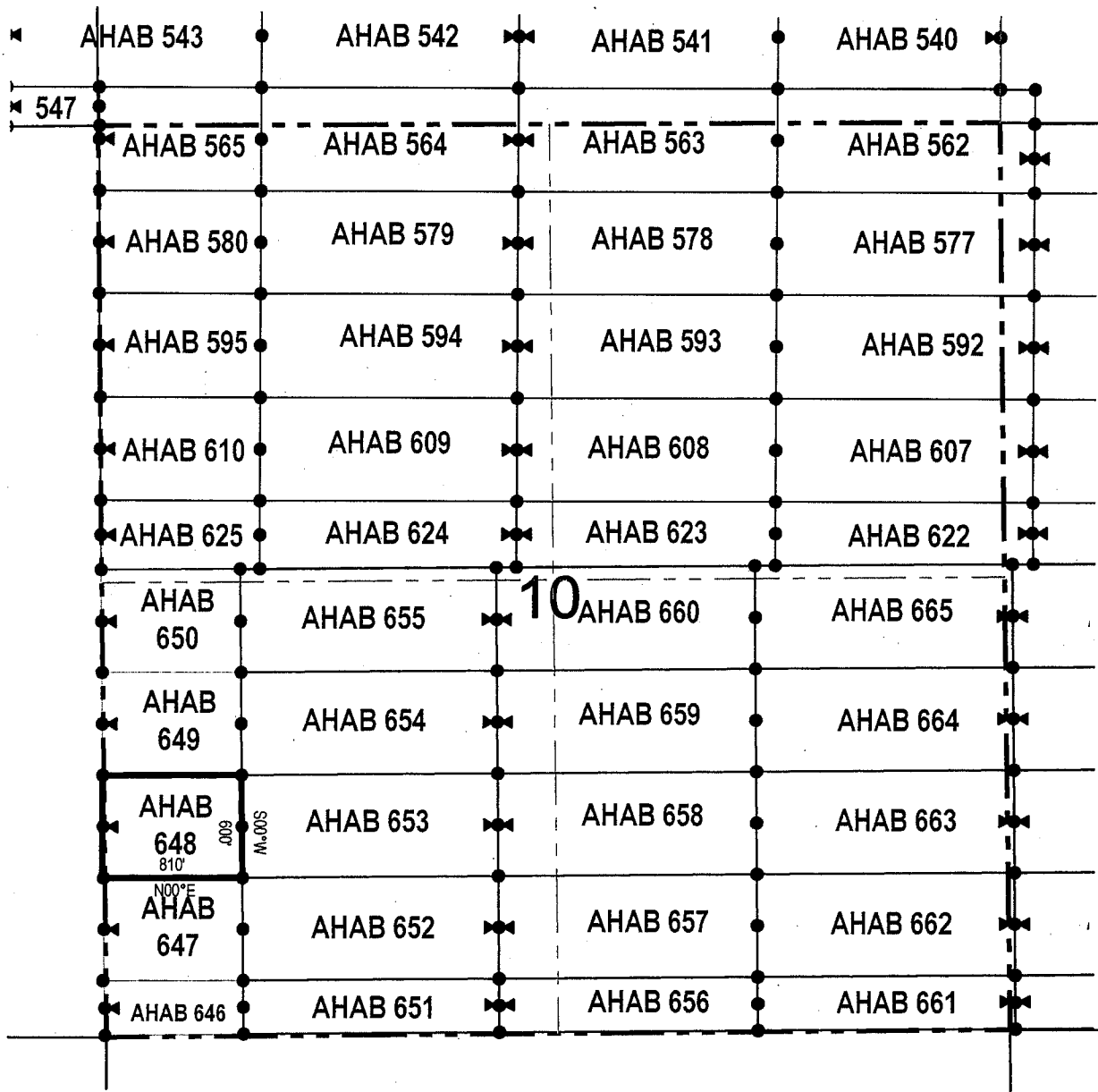
● Corner Posts      ▲ Location Monuments      Scale: 1"=1000'



1. The above map depicts the **AHAB 647** Lode Claim, which is located in the SW 1/4 of the SW 1/4 of Section 10, Township 5 South, Range 12 East, Gila & Salt River Base and Meridian, Pinal County, Arizona, Florence Mining District.
2. The type of corner and location monuments used are wood 2"x2"x48" posts and metal tags with location information written thereon.
3. The bearings and distances in degrees and feet between claim corners are as depicted on the above map.



## LODE CLAIM LOCATION MAP



AMC450069

● Corner Posts    ▲ Location Monuments    Scale: 1"=1000'



1. The above map depicts the **AHAB 648** Lode Claim, which is located in the SW 1/4 and NW 1/4 of the SW 1/4 of Section 10, Township 5 South, Range 12 East, Gila & Salt River Base and Meridian, Pinal County, Arizona, Florence Mining District.
2. The type of corner and location monuments used are wood 2"x2"x48" posts and metal tags with location information written thereon.
3. The bearings and distances in degrees and feet between claim corners are as depicted on the above map.



When recorded return to:  
 Resolution Copper Mining LLC  
 P.O. Box 1944  
 Superior, AZ 85723

**LOCATION NOTICE FOR LODE MINING CLAIM**

NOTICE IS HEREBY GIVEN that the AHAB 649  
 \_\_\_\_\_ lode mining claim has been located  
 by Resolution Copper Mining LLC whose current mailing  
 address is P.O. Box 1944  
Superior AZ 85273

RECEIVED  
 BLM AZ STATE OFFICE  
 2018 MAR 21 A 9:57  
 PHOENIX, ARIZONA

The general course of this claim is \_\_\_\_\_ east / west \_\_\_\_\_ and it is situated in Pinal  
 County, Arizona. This claim is 810 feet in length and 600 feet in width. This claim runs  
 from the location monument on which this location notice is posted approximately 10 feet in a  
westerly direction to the west end line and 800 feet in a easterly direction to the  
east end line. This claim is marked by six monuments, one at each corner and one at the center of each  
 end line of the claim.

The location monument on which this notice is posted is situated within Section 10, Township 5  
South, Range 12 East, Gila Salt River Base and Meridian, Arizona and this claim encompasses portions  
 of the following quarter section (s), section (s), Township (s) and Range (s) NW 1/4 of the SW 1/4 of Section 10,  
Township 5 South, Range 12 East, Gila & Salt River Base and Meridian, Pinal County, Arizona, Florence Mining District.

The locality of this claim with reference to some natural object or permanent monument and additional information  
 (if any) concerning its locality are as follows: 8975 feet south and 14614 feet west of the southwest corner of  
Section 31, Township 4 South, Range 13 East, to the northeast corner of the claim.

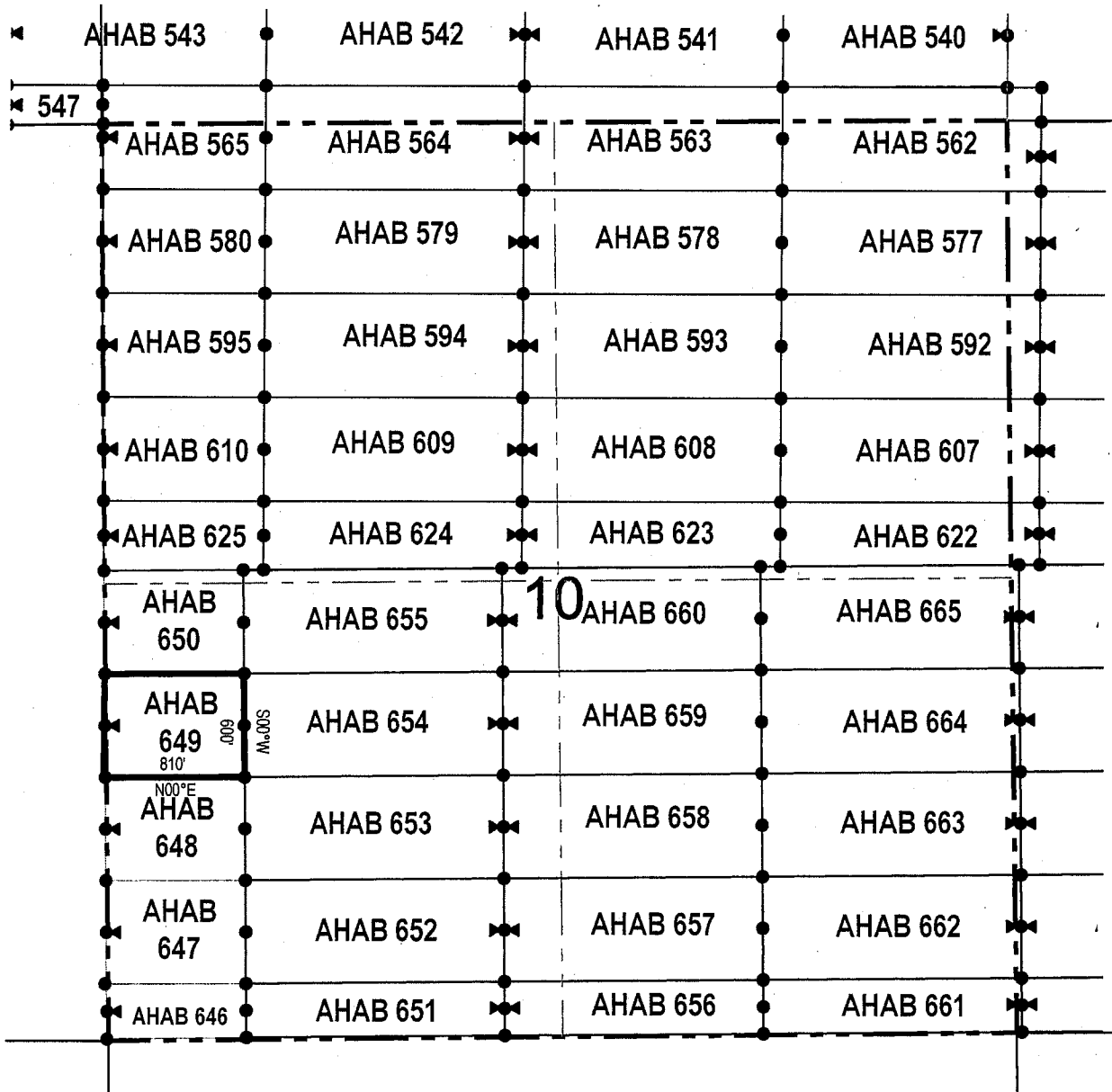
DATED AND POSTED on the ground this 20th day of February, 2018

LOCATOR (s) Resolution Copper Mining LLC AGENT: T. Robert Breen /  
P.O. Box 1944  
Superior, Arizona 85273



AMC 450070

# LODE CLAIM LOCATION MAP



AMC450070

● Corner Posts    ▲ Location Monuments    Scale: 1"=1000'



1. The above map depicts the **AHAB 649** Lode Claim, which is located in the NW 1/4 of the SW 1/4 of Section 10, Township 5 South, Range 12 East, Gila & Salt River Base and Meridian, Pinal County, Arizona, Florence Mining District.
2. The type of corner and location monuments used are wood 2"x2"x48" posts and metal tags with location information written thereon.
3. The bearings and distances in degrees and feet between claim corners are as depicted on the above map.

When recorded return to:

Resolution Copper Mining LLC  
P.O. Box 1944  
Superior, AZ 85723

**LOCATION NOTICE FOR LODE MINING CLAIM**

NOTICE IS HEREBY GIVEN that the AHAB 650  
 lode mining claim has been located  
by Resolution Copper Mining LLC whose current mailing  
address is P.O. Box 1944  
Superior AZ 85273

RECEIVED  
BLM AZ STATE OFFICE  
2018 MAR 21 A 9:57  
PHOENIX, ARIZONA

The general course of this claim is east / west and it is situated in Pinal  
County, Arizona. This claim is 810 feet in length and 600 feet in width. This claim runs  
from the location monument on which this location notice is posted approximately 10 feet in a  
westerly direction to the west end line and 800 feet in a easterly direction to the  
east end line. This claim is marked by six monuments, one at each corner and one at the center of each  
end line of the claim.

The location monument on which this notice is posted is situated within Section 10, Township 5  
South, Range 12 East, Gila Salt River Base and Meridian, Arizona and this claim encompasses portions  
of the following quarter section (s), section (s), Township (s) and Range (s) NW 1/4 of the SW 1/4, and SW 1/4 of  
the NW 1/4 of Section 10, Township 5 South, Range 12 East, Gila & Salt River Base and Meridian, Pinal County,  
Arizona, Florence Mining District.

The locality of this claim with reference to some natural object or permanent monument and additional information  
(if any) concerning its locality are as follows: 8375 feet south and 14619 feet west of the southwest corner of  
Section 31, Township 4 South, Range 13 East, to the northeast corner of the claim.

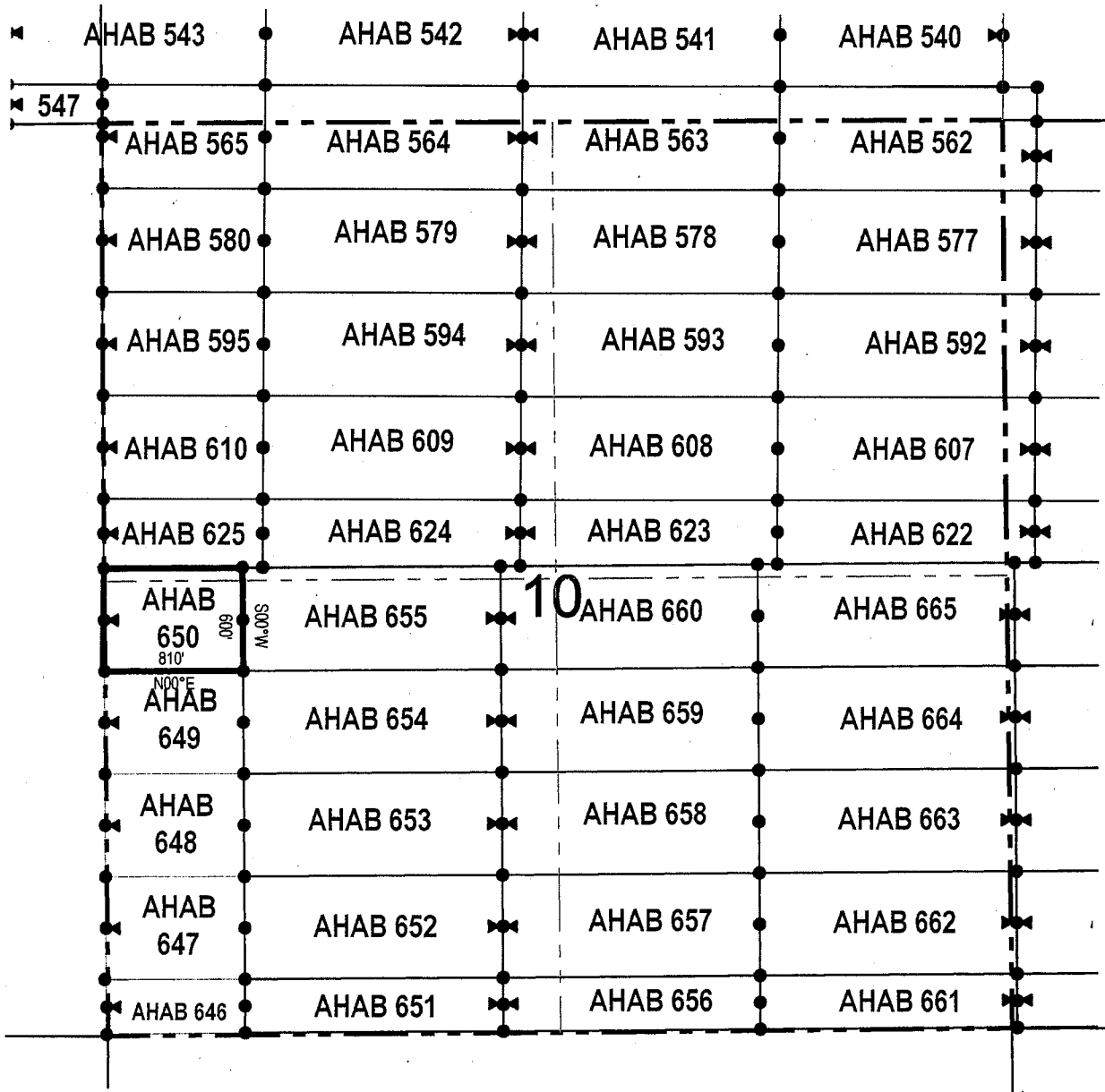
DATED AND POSTED on the ground this 20th day of February, 2018

LOCATOR (s) Resolution Copper Mining LLC AGENT: T. Robert Breen /  
P.O. Box 1944  
Superior, Arizona 85273



AMC 450071

# LODE CLAIM LOCATION MAP



AMC450071

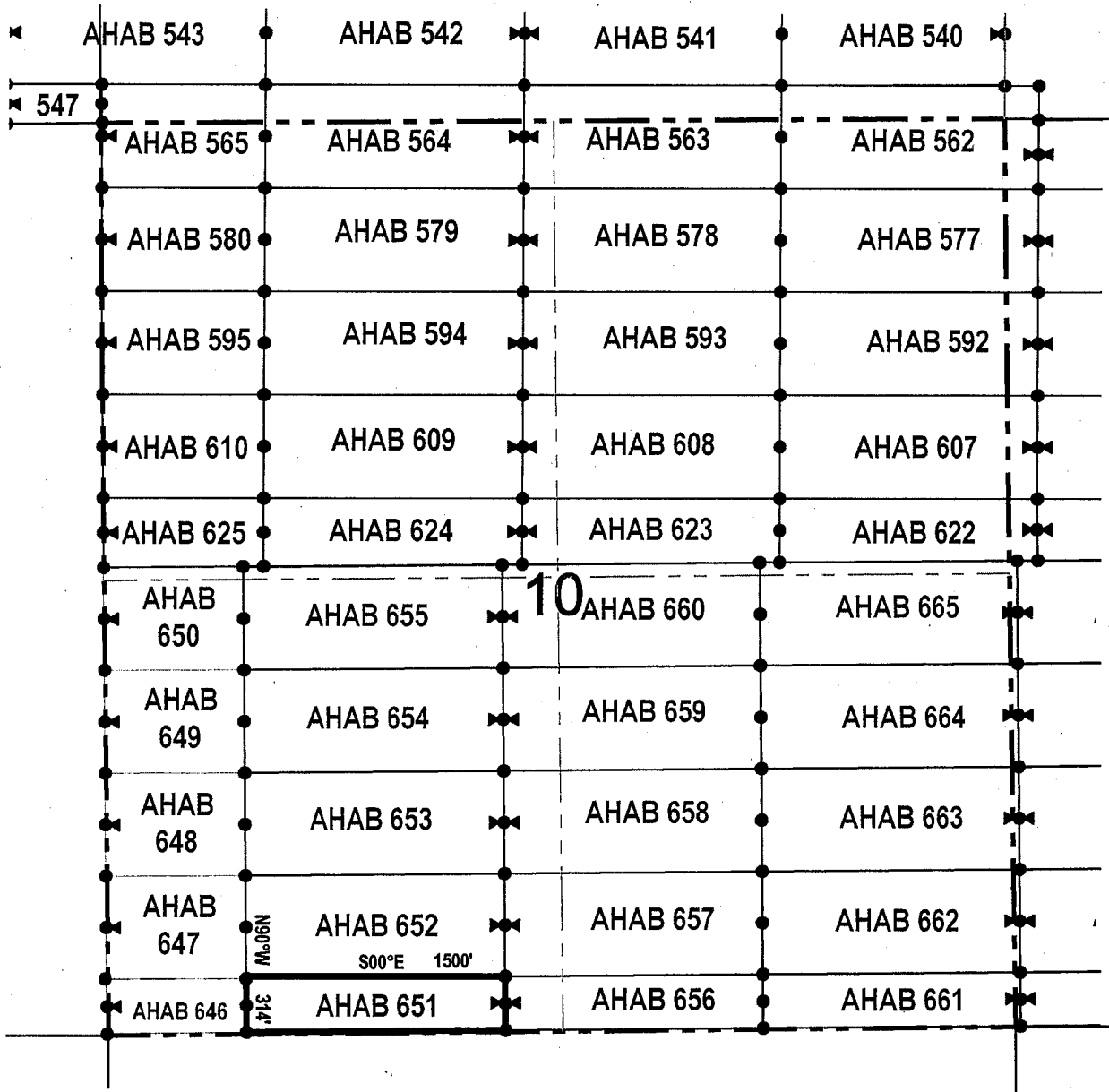
● Corner Posts    ▲ Location Monuments    Scale: 1"=1000'



1. The above map depicts the **AHAB 650** Lode Claim, which is located in the NW 1/4 of the SW 1/4, and SW 1/4 of the NW 1/4 of Section 10, Township 5 South, Range 12 East, Gila & Salt River Base and Meridian, Pinal County, Arizona, Florence Mining District.
2. The type of corner and location monuments used are wood 2"x2"x48" posts and metal tags with location information written thereon.
3. The bearings and distances in degrees and feet between claim corners are as depicted on the above map.



## LODE CLAIM LOCATION MAP



AMC450012

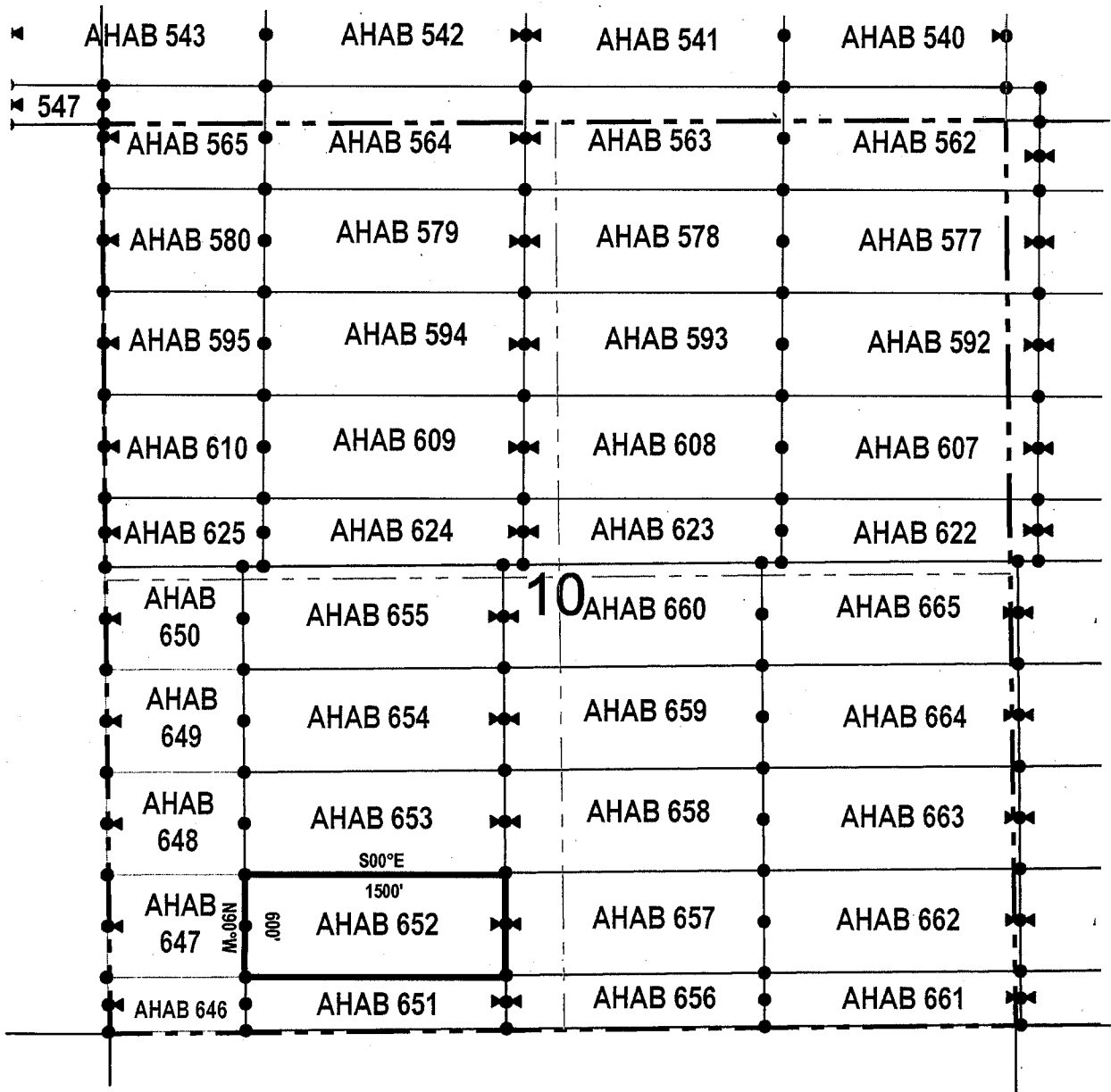
● Corner Posts    ▲ Location Monuments    Scale: 1"=1000'

1. The above map depicts the **AHAB 651** Lode Claim, which is located in the SE 1/4 and SW 1/4 of the SW 1/4 of Section 10, Township 5 South, Range 12 East, Gila & Salt River Base and Meridian, Pinal County, Arizona, Florence Mining District.
2. The type of corner and location monuments used are wood 2"x2"x48" posts and metal tags with location information written thereon.
3. The bearings and distances in degrees and feet between claim corners are as depicted on the above map.





### LODE CLAIM LOCATION MAP



AMC450073

● Corner Posts    ▲ Location Monuments    Scale: 1"=1000'



1. The above map depicts the **AHAB 652** Lode Claim, which is located in the SE 1/4 and SW 1/4 of the SW 1/4 of Section 10, Township 5 South, Range 12 East, Gila & Salt River Base and Meridian, Pinal County, Arizona, Florence Mining District.
2. The type of corner and location monuments used are wood 2"x2"x48" posts and metal tags with location information written thereon.
3. The bearings and distances in degrees and feet between claim corners are as depicted on the above map.



When recorded return to:

Resolution Copper Mining LLC  
P.O. Box 1944  
Superior, AZ 85723

**LOCATION NOTICE FOR LODE MINING CLAIM**

NOTICE IS HEREBY GIVEN that the AHAB 653  
 lode mining claim has been located  
by Resolution Copper Mining LLC whose current mailing  
address is P.O. Box 1944  
Superior AZ 85273

RECEIVED  
BLM AZ STATE OFFICE  
2018 MAR 21 A 9:57  
PHOENIX, ARIZONA


The general course of this claim is east / west and it is situated in Pinal  
County, Arizona. This claim is 1500 feet in length and 600 feet in width. This claim runs  
from the location monument on which this location notice is posted approximately 1490 feet in a  
westerly direction to the west end line and 10 feet in a easterly direction to the  
east end line. This claim is marked by six monuments, one at each corner and one at the center of each  
end line of the claim.

The location monument on which this notice is posted is situated within Section 10, Township 5  
South, Range 12 East, Gila Salt River Base and Meridian, Arizona and this claim encompasses portions  
of the following quarter section (s), section (s), Township (s) and Range (s) SE 1/4, NE 1/4, NW 1/4 and SW 1/4  
of the SW 1/4 of Section 10, Township 5 South, Range 12 East, Gila & Salt River Base and Meridian, Pinal County,  
Arizona, Florence Mining District.

The locality of this claim with reference to some natural object or permanent monument and additional information  
(if any) concerning its locality are as follows: 9562 feet south and 13108 feet west of the southwest corner of  
Section 31, Township 4 South, Range 13 East, to the northeast corner of the claim.

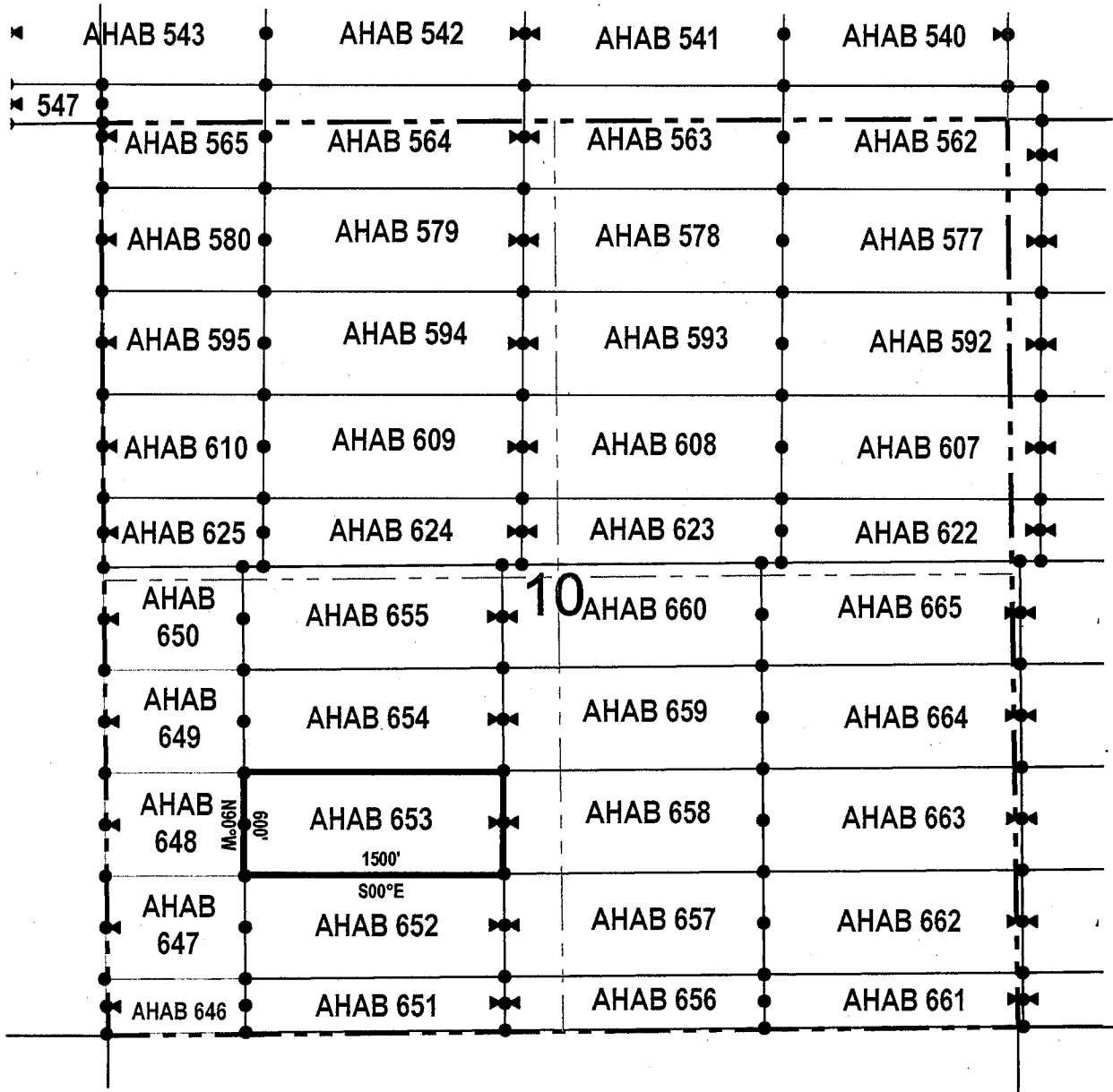
DATED AND POSTED on the ground this 20th day of February, 2018.

LOCATOR (s) Resolution Copper Mining LLC AGENT: T. Robert Breen /  
P.O. Box 1944  
Superior, Arizona 85273



AMC450074

# LODE CLAIM LOCATION MAP



AMC450074

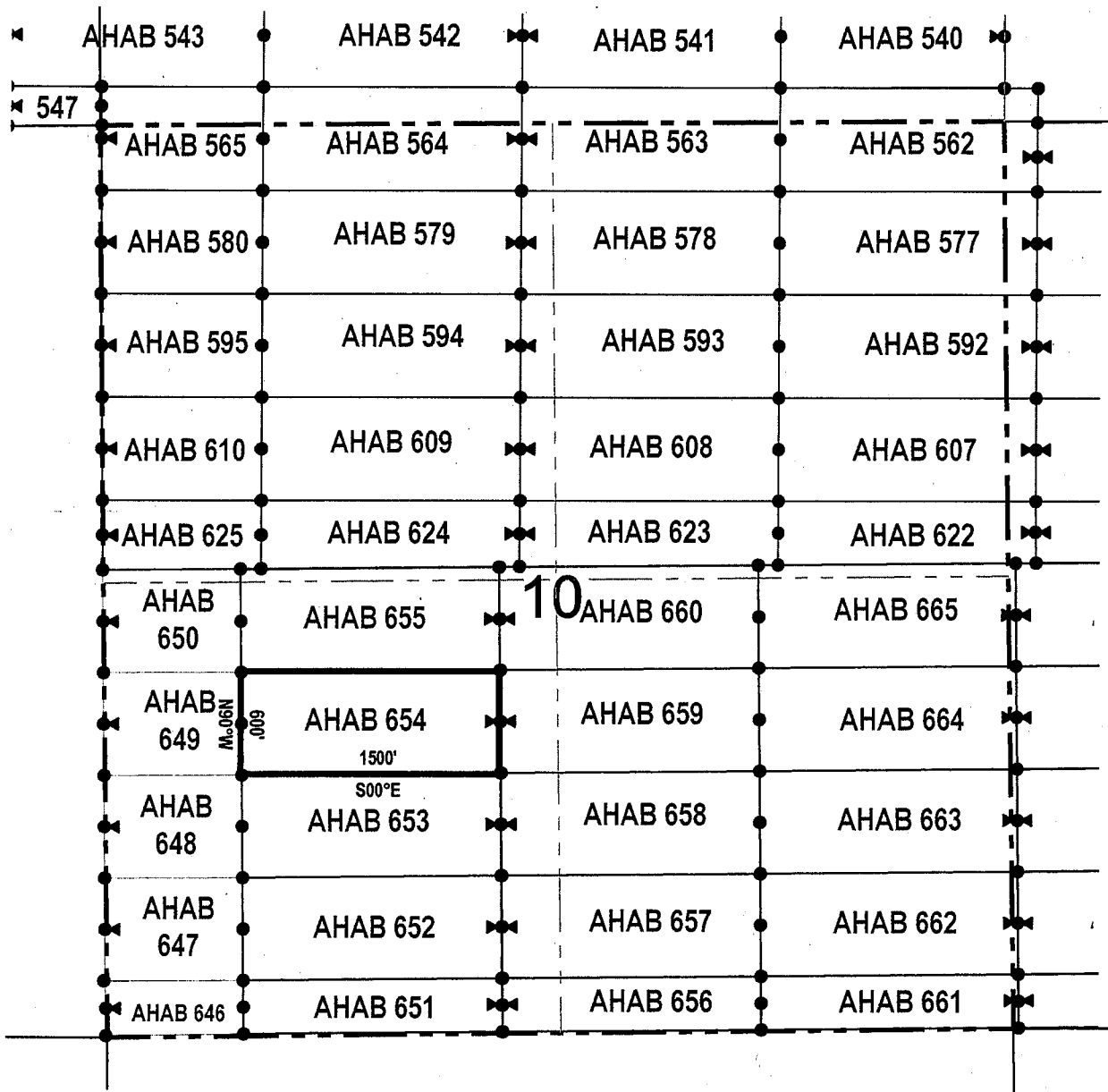
● Corner Posts    ▲ Location Monuments    Scale: 1"=1000'



1. The above map depicts the **AHAB 653** Lode Claim, which is located in the SE 1/4, NE 1/4, NW 1/4 and SW 1/4 of the SW 1/4 of Section 10, Township 5 South, Range 12 East, Gila & Salt River Base and Meridian, Pinal County, Arizona, Florence Mining District.
2. The type of corner and location monuments used are wood 2"x2"x48" posts and metal tags with location information written thereon.
3. The bearings and distances in degrees and feet between claim corners are as depicted on the above map.



# LODE CLAIM LOCATION MAP



ANCL450075

● Corner Posts    ▲ Location Monuments    Scale: 1"=1000'



1. The above map depicts the **AHAB 654** Lode Claim, which is located in the NE 1/4 and NW 1/4 of the SW 1/4 of Section 10, Township 5 South, Range 12 East, Gila & Salt River Base and Meridian, Pinal County, Arizona, Florence Mining District.
2. The type of corner and location monuments used are wood 2"x2"x48" posts and metal tags with location information written thereon.
3. The bearings and distances in degrees and feet between claim corners are as depicted on the above map.

When recorded return to:  
 Resolution Copper Mining LLC  
 P.O. Box 1944  
 Superior, AZ 85723

**LOCATION NOTICE FOR LODE MINING CLAIM**

NOTICE IS HEREBY GIVEN that the AHAB 655  
 \_\_\_\_\_ lode mining claim has been located  
 by Resolution Copper Mining LLC whose current mailing  
 address is P.O. Box 1944  
Superior AZ 85273


RECEIVED  
 BLM AZ STATE OFFICE  
 2018 MAR 21 A 9: 57  
 PHOENIX, ARIZONA

The general course of this claim is east / west and it is situated in Pinal  
 County, Arizona. This claim is 1500 feet in length and 600 feet in width. This claim runs  
 from the location monument on which this location notice is posted approximately 1490 feet in a  
westerly direction to the west end line and 10 feet in a easterly direction to the  
east end line. This claim is marked by six monuments, one at each corner and one at the center of each  
 end line of the claim.

The location monument on which this notice is posted is situated within Section 10, Township 5  
South, Range 12 East, Gila Salt River Base and Meridian, Arizona and this claim encompasses portions  
 of the following quarter section (s), section (s), Township (s) and Range (s) NE 1/4 and NW 1/4 of the SW 1/4 of  
Section 10, Township 5 South, Range 12 East, Gila & Salt River Base and Meridian, Pinal County, Arizona, Florence  
Mining District.

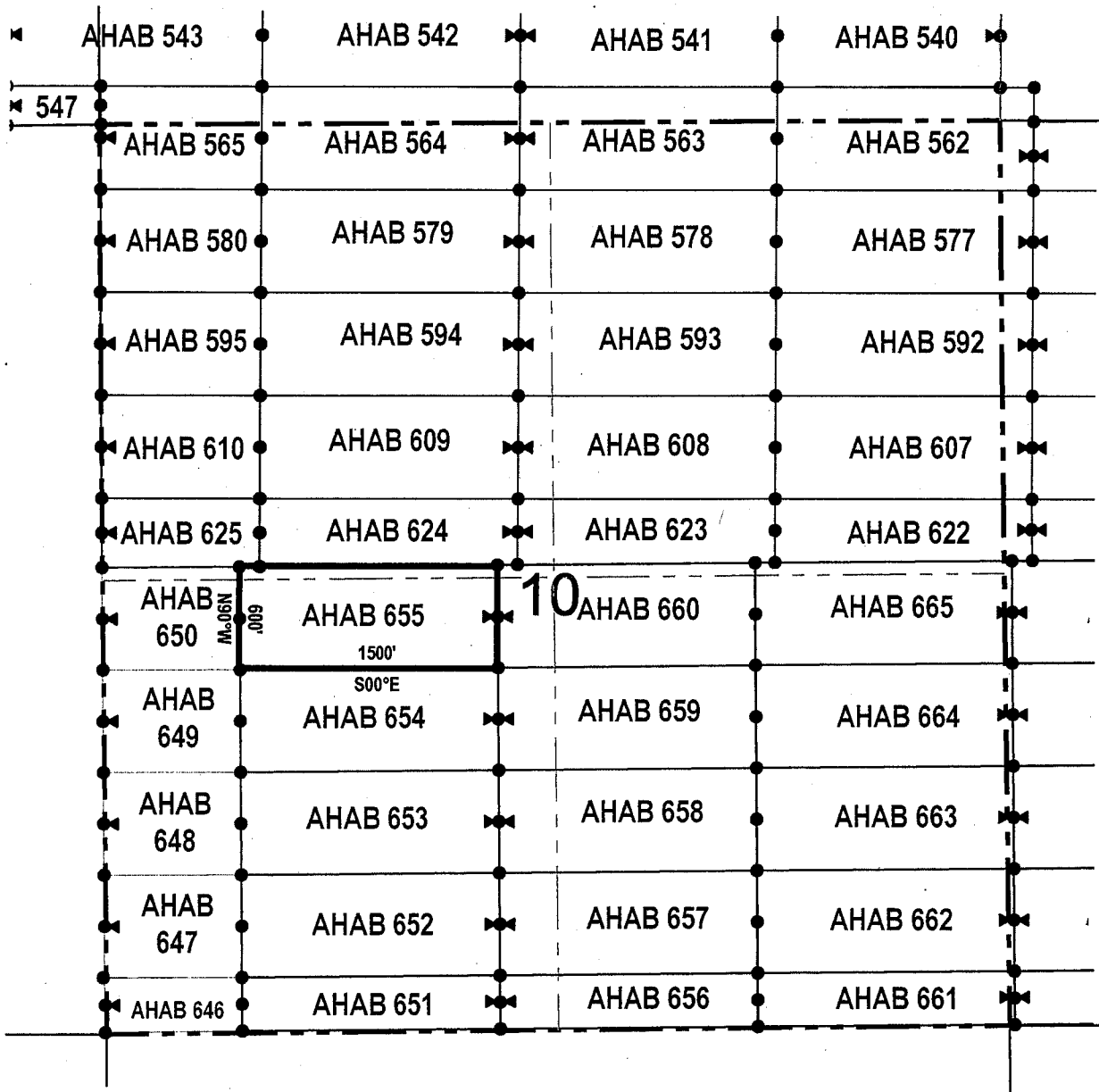
The locality of this claim with reference to some natural object or permanent monument and additional information  
 (if any) concerning its locality are as follows: 8362 feet south and 13119 feet west of the southwest corner of  
Section 31, Township 4 South, Range 13 East, to the northeast corner of the claim.

DATED AND POSTED on the ground this 20th day of February, 2018

LOCATOR (s) Resolution Copper Mining LLC AGENT: T. Robert Breen /   
P.O. Box 1944  
Superior, Arizona 85273

AMC450076

### LODE CLAIM LOCATION MAP



● Corner Posts      ▲ Location Monuments      Scale: 1"=1000'

1. The above map depicts the **AHAB 655** Lode Claim, which is located in the NE 1/4 and NW 1/4 of the SW 1/4 of Section 10, Township 5 South, Range 12 East, Gila & Salt River Base and Meridian, Pinal County, Arizona, Florence Mining District.
2. The type of corner and location monuments used are wood 2"x2"x48" posts and metal tags with location information written thereon.
3. The bearings and distances in degrees and feet between claim corners are as depicted on the above map.



AMC450076

When recorded return to:  
Resolution Copper Mining LLC  
P.O. Box 1944  
Superior, AZ 85723

RECEIVED  
BLM AZ STATE OFFICE  
2018 MAR 21 A 9:57  
PHOENIX, ARIZONA

**LOCATION NOTICE FOR LODE MINING CLAIM**


NOTICE IS HEREBY GIVEN that the AHAB 656  
         lode mining claim has been located  
by Resolution Copper Mining LLC whose current mailing  
address is P.O. Box 1944  
Superior AZ 85273

The general course of this claim is          east / west          and it is situated in Pinal  
County, Arizona. This claim is 1500 feet in length and 314 feet in width. This claim runs  
from the location monument on which this location notice is posted approximately 10 feet in a  
westerly direction to the west end line and 1490 feet in a easterly direction to the  
east end line. This claim is marked by six monuments, one at each corner and one at the center of each  
end line of the claim.

The location monument on which this notice is posted is situated within Section 10, Township 5  
South, Range 12 East, Gila Salt River Base and Meridian, Arizona and this claim encompasses portions  
of the following quarter section (s), section (s), Township (s) and Range (s) SE 1/4 of the SW 1/4 and SW 1/4 of  
the SE 1/4 of Section 10, Township 5 South, Range 12 East, Gila & Salt River Base and Meridian, Pinal County, Arizona,  
Florence Mining District.

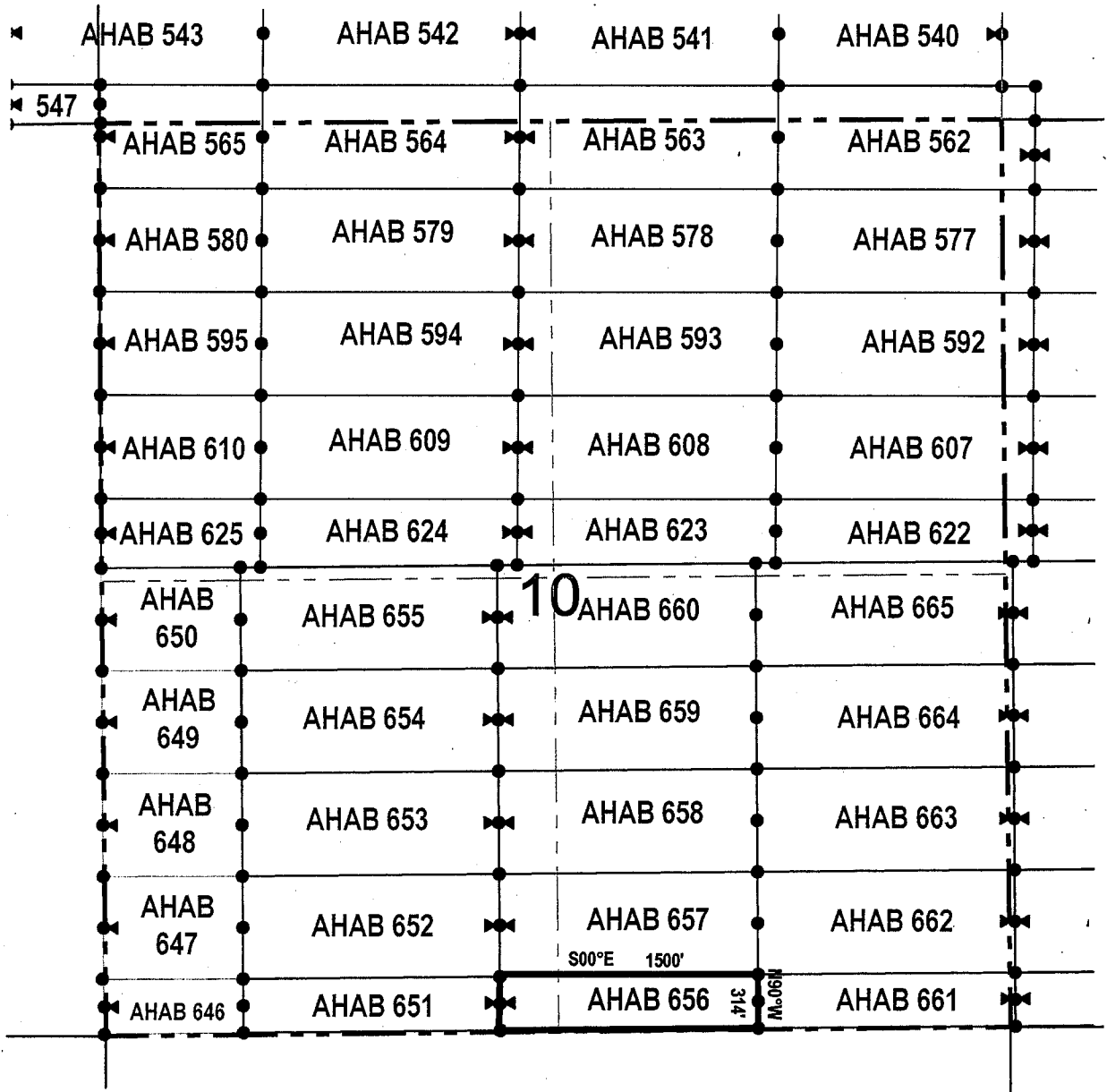
The locality of this claim with reference to some natural object or permanent monument and additional information  
(if any) concerning its locality are as follows: 10748 feet south and 11598 feet west of the southwest corner of  
Section 31, Township 4 South, Range 13 East, to the northeast corner of the claim.

DATED AND POSTED on the ground this 20th day of February, 2018

LOCATOR (s) Resolution Copper Mining LLC AGENT: T. Robert Breen /   
P.O. Box 1944  
Superior, Arizona 85273

AMC 450077

# LODE CLAIM LOCATION MAP



AMC450077

● Corner Posts    ▲ Location Monuments    Scale: 1"=1000'



1. The above map depicts the **AHAB 656** Lode Claim, which is located in the SE 1/4 of the SW 1/4 and SW 1/4 of the SE 1/4 of Section 10, Township 5 South, Range 12 East, Gila & Salt River Base and Meridian, Pinal County, Arizona, Florence Mining District.
2. The type of corner and location monuments used are wood 2"x2"x48" posts and metal tags with location information written thereon.
3. The bearings and distances in degrees and feet between claim corners are as depicted on the above map.




When recorded return to:

Resolution Copper Mining LLC  
P.O. Box 1944  
Superior, AZ 85723

**LOCATION NOTICE FOR LODE MINING CLAIM**

NOTICE IS HEREBY GIVEN that the AHAB 657  
\_\_\_\_\_ lode mining claim has been located  
by Resolution Copper Mining LLC whose current mailing  
address is P.O. Box 1944  
Superior AZ 85273



ANCU50078

The general course of this claim is east / west and it is situated in Pinal

County, Arizona. This claim is 1500 feet in length and 600 feet in width. This claim runs  
from the location monument on which this location notice is posted approximately 10 feet in a  
westerly direction to the west end line and 1490 feet in a easterly direction to the  
east end line. This claim is marked by six monuments, one at each corner and one at the center of each  
end line of the claim.

The location monument on which this notice is posted is situated within Section 10, Township 5  
South, Range 12 East, Gila Salt River Base and Meridian, Arizona and this claim encompasses portions  
of the following quarter section (s), section (s), Township (s) and Range (s) SE 1/4 of the SW 1/4 and SW 1/4 of  
the SE 1/4 of Section 10, Township 5 South, Range 12 East, Gila & Salt River Base and Meridian, Pinal County, Arizona,  
Florence Mining District.

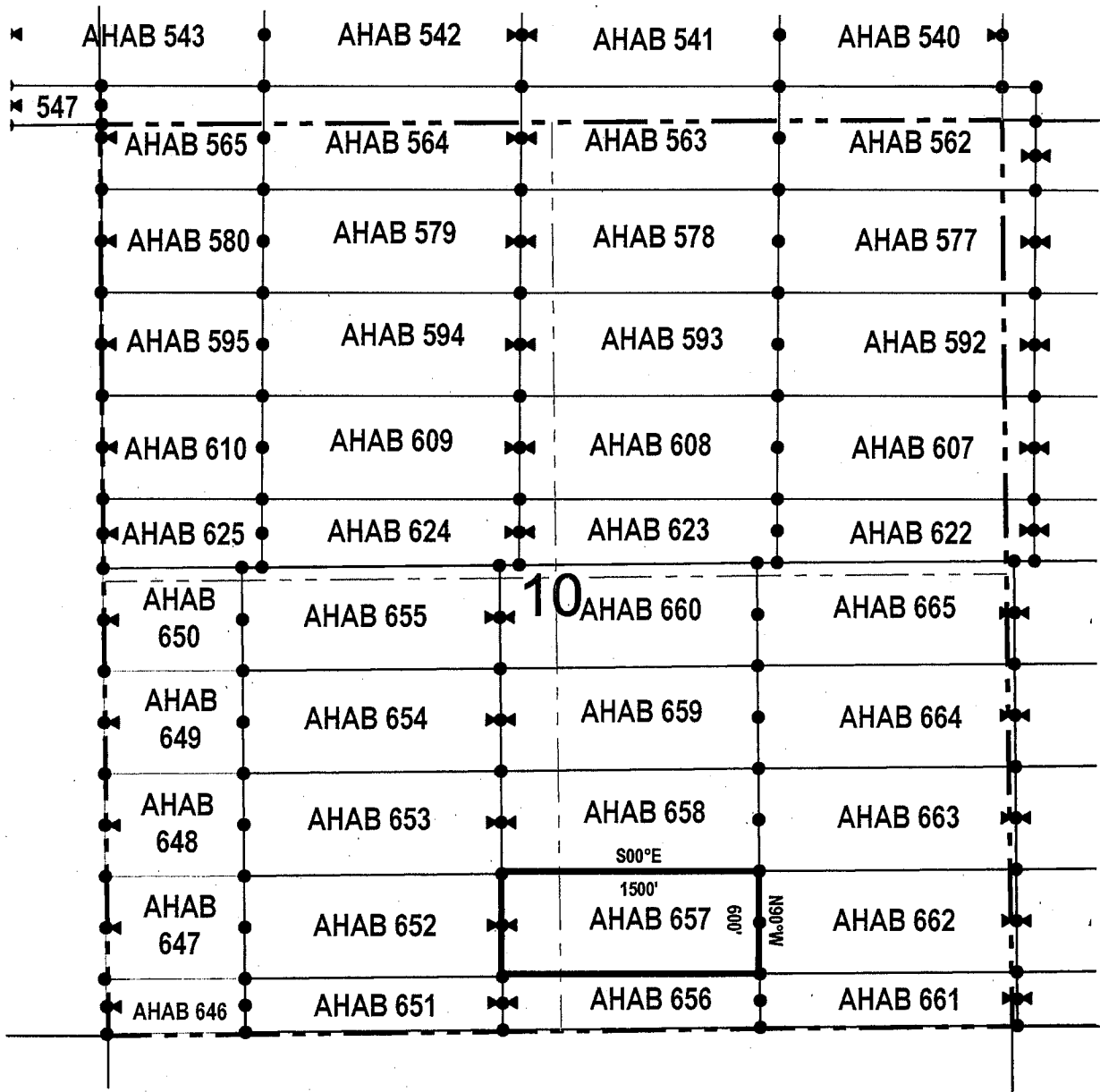
The locality of this claim with reference to some natural object or permanent monument and additional information  
(if any) concerning its locality are as follows: 10148 feet south and 11603 feet west of the southwest corner of  
Section 31, Township 4 South, Range 13 East, to the northeast corner of the claim.

DATED AND POSTED on the ground this 20th day of February, 2018

LOCATOR (s) Resolution Copper Mining LLC AGENT: T. Robert Breen /  
P.O. Box 1944  
Superior, Arizona 85273



## LODE CLAIM LOCATION MAP



AMC450078

● Corner Posts    ▲ Location Monuments    Scale: 1"=1000'




1. The above map depicts the **AHAB 657** Lode Claim, which is located in the SE 1/4 of the SW 1/4 and SW 1/4 of the SE 1/4 of Section 10, Township 5 South, Range 12 East, Gila & Salt River Base and Meridian, Pinal County, Arizona, Florence Mining District.
2. The type of corner and location monuments used are wood 2"x2"x48" posts and metal tags with location information written thereon.
3. The bearings and distances in degrees and feet between claim corners are as depicted on the above map.

When recorded return to:

Resolution Copper Mining LLC  
P.O. Box 1944  
Superior, AZ 85723

**LOCATION NOTICE FOR LODE MINING CLAIM**

NOTICE IS HEREBY GIVEN that the AHAB 658  
\_\_\_\_\_ lode mining claim has been located  
by Resolution Copper Mining LLC whose current mailing  
address is P.O. Box 1944  
Superior AZ 85273



The general course of this claim is \_\_\_\_\_ east / west \_\_\_\_\_ and it is situated in \_\_\_\_\_ Pinal  
County, Arizona. This claim is \_\_\_\_\_ 1500 \_\_\_\_\_ feet in length and \_\_\_\_\_ 600 \_\_\_\_\_ feet in width. This claim runs  
from the location monument on which this location notice is posted approximately \_\_\_\_\_ 10 \_\_\_\_\_ feet in a  
westerly direction to the west end line and \_\_\_\_\_ 1490 \_\_\_\_\_ feet in a easterly direction to the  
east end line. This claim is marked by six monuments, one at each corner and one at the center of each  
end line of the claim.

The location monument on which this notice is posted is situated within Section \_\_\_\_\_ 10 \_\_\_\_\_, Township \_\_\_\_\_ 5 \_\_\_\_\_  
South, Range \_\_\_\_\_ 12 \_\_\_\_\_ East, Gila Salt River Base and Meridian, Arizona and this claim encompasses portions  
of the following quarter section (s), section (s), Township (s) and Range (s) SE 1/4 and NE 1/4 of the SW 1/4, and  
SW 1/4 and NW 1/4 of the SE 1/4 of Section 10, Township 5 South, Range 12 East, Gila & Salt River Base and Meridian,  
Pinal County, Arizona, Florence Mining District.

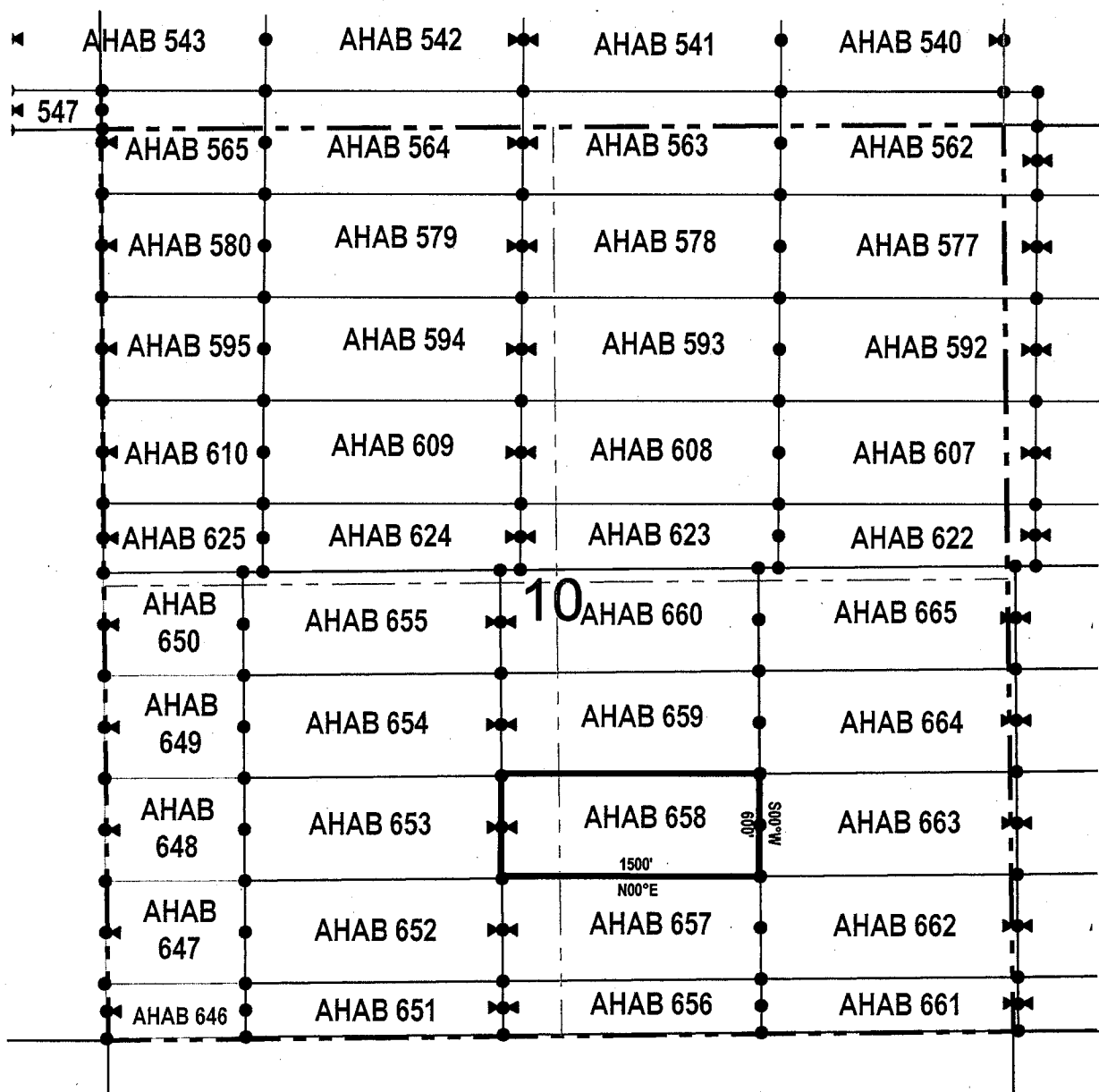
The locality of this claim with reference to some natural object or permanent monument and additional information  
(if any) concerning its locality are as follows: 9548 feet south and 11608 feet west of the southwest corner of  
Section 31, Township 4 South, Range 13 East, to the northeast corner of the claim.

DATED AND POSTED on the ground this \_\_\_\_\_ 20th \_\_\_\_\_ day of \_\_\_\_\_ February \_\_\_\_\_, 2018

LOCATOR (s) Resolution Copper Mining LLC AGENT: T. Robert Breen /  
P.O. Box 1944  
Superior, Arizona 85273

ANCU50079

## LODE CLAIM LOCATION MAP



ANCH 50079

● Corner Posts    ▲ Location Monuments    Scale: 1"=1000'



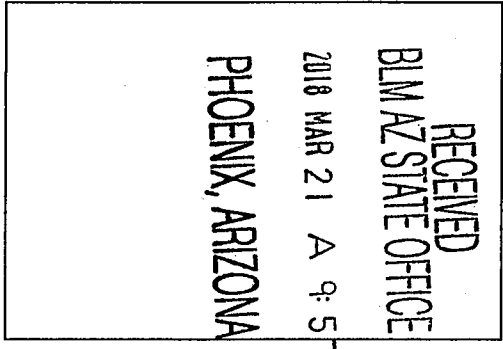
1. The above map depicts the **AHAB 658** Lode Claim, which is located in the SE 1/4 and NE 1/4 of the SW 1/4, and SW 1/4 and NW 1/4 of the SE 1/4 of Section 10, Township 5 South, Range 12 East, Gila & Salt River Base and Meridian, Pinal County, Arizona, Florence Mining District.
2. The type of corner and location monuments used are wood 2"x2"x48" posts and metal tags with location information written thereon.
3. The bearings and distances in degrees and feet between claim corners are as depicted on the above map.

When recorded return to:

Resolution Copper Mining LLC  
P.O. Box 1944  
Superior, AZ 85723

**LOCATION NOTICE FOR LODE MINING CLAIM**

NOTICE IS HEREBY GIVEN that the AHAB 659  
         lode mining claim has been located  
by Resolution Copper Mining LLC whose current mailing  
address is P.O. Box 1944  
          
         Superior AZ 85273



The general course of this claim is          east / west          and it is situated in Pinal

County, Arizona. This claim is 1500 feet in length and 600 feet in width. This claim runs from the location monument on which this location notice is posted approximately 10 feet in a westerly direction to the west end line and 1490 feet in a easterly direction to the east end line. This claim is marked by six monuments, one at each corner and one at the center of each end line of the claim.

The location monument on which this notice is posted is situated within Section 10, Township 5 South, Range 12 East, Gila Salt River Base and Meridian, Arizona and this claim encompasses portions

of the following quarter section (s), section (s), Township (s) and Range (s) NE 1/4 of the SW 1/4, and NW 1/4 of the SE 1/4 of Section 10, Township 5 South, Range 12 East, Gila & Salt River Base and Meridian, Pinal County, Arizona, Florence Mining District.

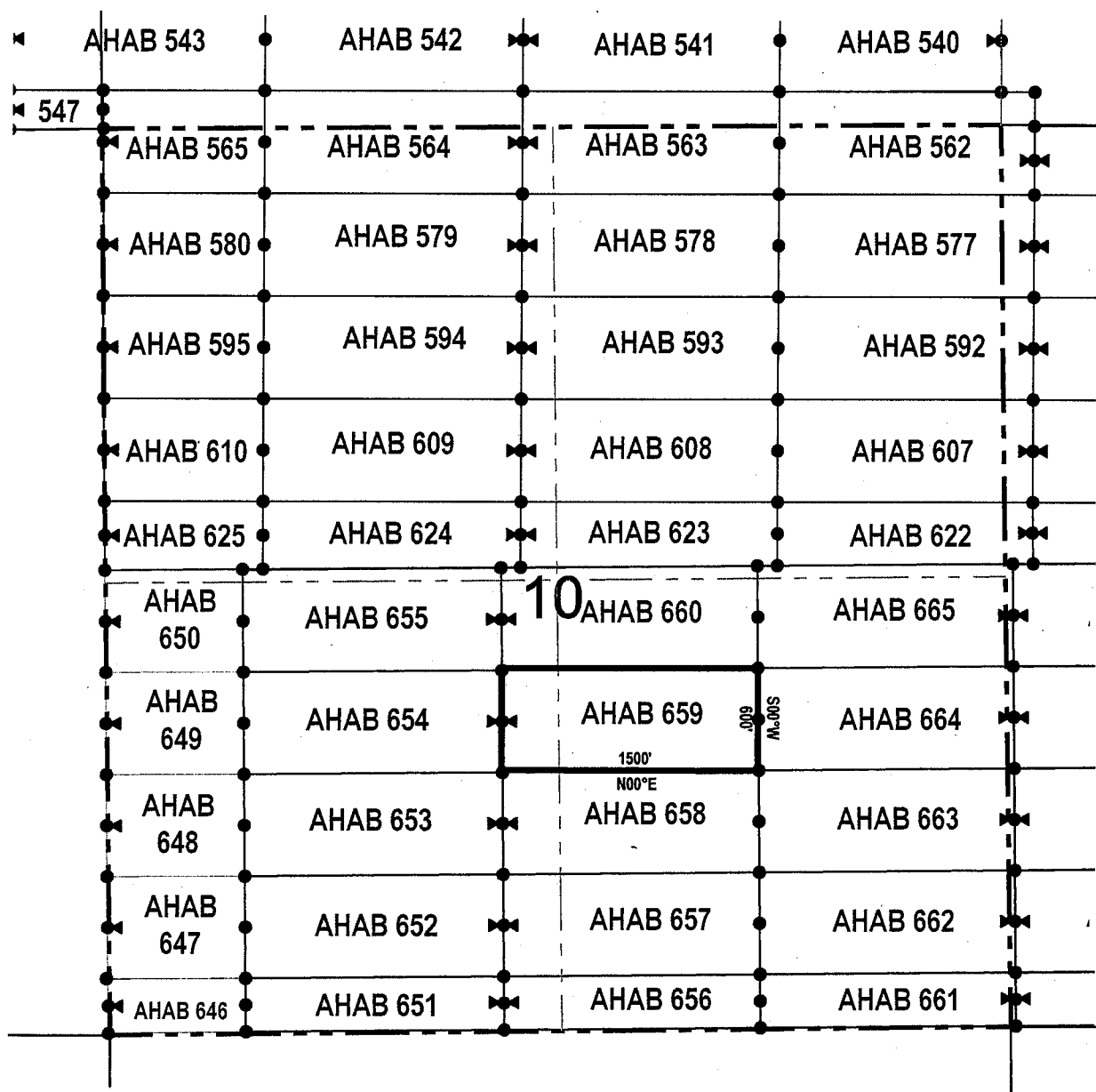
The locality of this claim with reference to some natural object or permanent monument and additional information (if any) concerning its locality are as follows: 8948 feet south and 11614 feet west of the southwest corner of Section 31, Township 4 South, Range 13 East, to the northeast corner of the claim.

DATED AND POSTED on the ground this 20th day of February, 2018.

LOCATOR (s) Resolution Copper Mining LLC AGENT: T. Robert Breen /   
P.O. Box 1944  
Superior, Arizona 85273

ANCL450080

### LODE CLAIM LOCATION MAP



● Corner Posts    ▲ Location Monuments    Scale: 1"=1000'

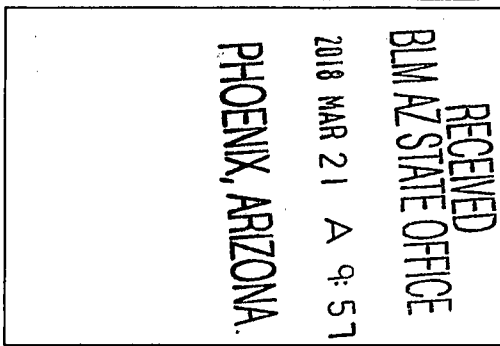
1. The above map depicts the **AHAB 659** Lode Claim, which is located in the NE 1/4 of the SW 1/4, and NW 1/4 of the SE 1/4 of Section 10, Township 5 South, Range 12 East, Gila & Salt River Base and Meridian, Pinal County, Arizona, Florence Mining District.
2. The type of corner and location monuments used are wood 2"x2"x48" posts and metal tags with location information written thereon.
3. The bearings and distances in degrees and feet between claim corners are as depicted on the above map.

AMC450080

When recorded return to:  
 Resolution Copper Mining LLC  
 P.O. Box 1944  
 Superior, AZ 85723

**LOCATION NOTICE FOR LODE MINING CLAIM**

NOTICE IS HEREBY GIVEN that the AHAB 660  
 \_\_\_\_\_ lode mining claim has been located  
 by Resolution Copper Mining LLC whose current mailing  
 address is P.O. Box 1944  
Superior AZ 85273



The general course of this claim is east / west and it is situated in Pinal  
 County, Arizona. This claim is 1500 feet in length and 600 feet in width. This claim runs  
 from the location monument on which this location notice is posted approximately 10 feet in a  
westerly direction to the west end line and 1490 feet in a easterly direction to the  
east end line. This claim is marked by six monuments, one at each corner and one at the center of each  
 end line of the claim.

The location monument on which this notice is posted is situated within Section 10, Township 5  
South, Range 12 East, Gila Salt River Base and Meridian, Arizona and this claim encompasses portions  
 of the following quarter section (s), section (s), Township (s) and Range (s) NE 1/4 of the SW 1/4, NW 1/4 of the  
SE 1/4, SW 1/4 of the NE 1/4 and SE 1/4 of the NW 1/4 of Section 10, Township 5 South, Range 12 East, Gila & Salt  
River Base and Meridian, Pinal County, Arizona, Florence Mining District.

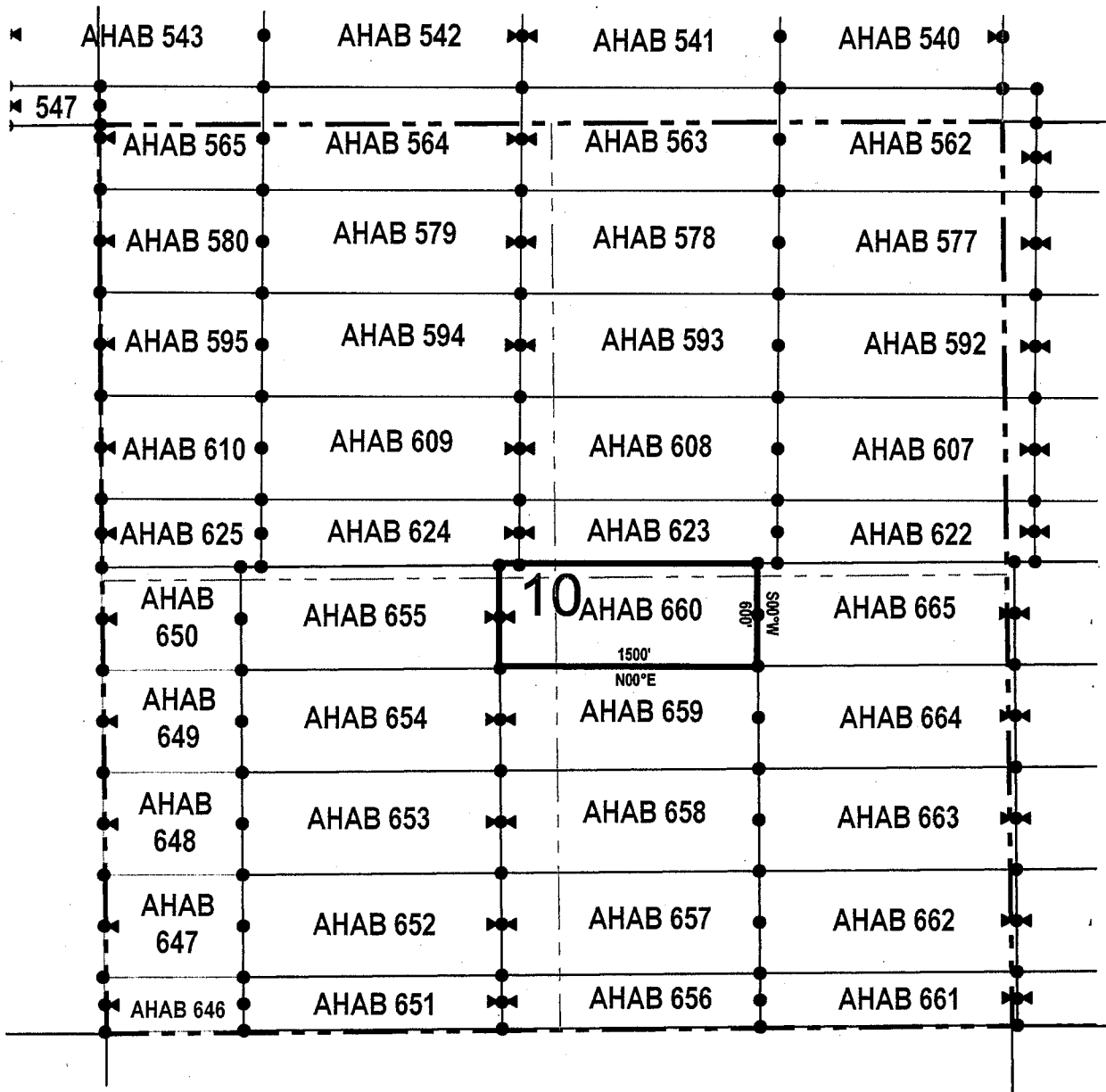
The locality of this claim with reference to some natural object or permanent monument and additional information  
 (if any) concerning its locality are as follows: 8348 feet south and 11619 feet west of the southwest corner of  
Section 31, Township 4 South, Range 13 East, to the northeast corner of the claim.

DATED AND POSTED on the ground this 20th day of February, 2018

LOCATOR (s) Resolution Copper Mining LLC AGENT: T. Robert Breen /   
P.O. Box 1944  
Superior, Arizona 85273

AMC 450081

## LODE CLAIM LOCATION MAP



● Corner Posts      ▲ Location Monuments      Scale: 1"=1000'

1. The above map depicts the **AHAB 660** Lode Claim, which is located in the NE 1/4 of the SW 1/4, NW 1/4 of the SE 1/4, SW 1/4 of the NE 1/4 and SE 1/4 of the NW 1/4 of Section 10, Township 5 South, Range 12 East, Gila & Salt River Base and Meridian, Pinal County, Arizona, Florence Mining District.
2. The type of corner and location monuments used are wood 2"x2"x48" posts and metal tags with location information written thereon.
3. The bearings and distances in degrees and feet between claim corners are as depicted on the above map.

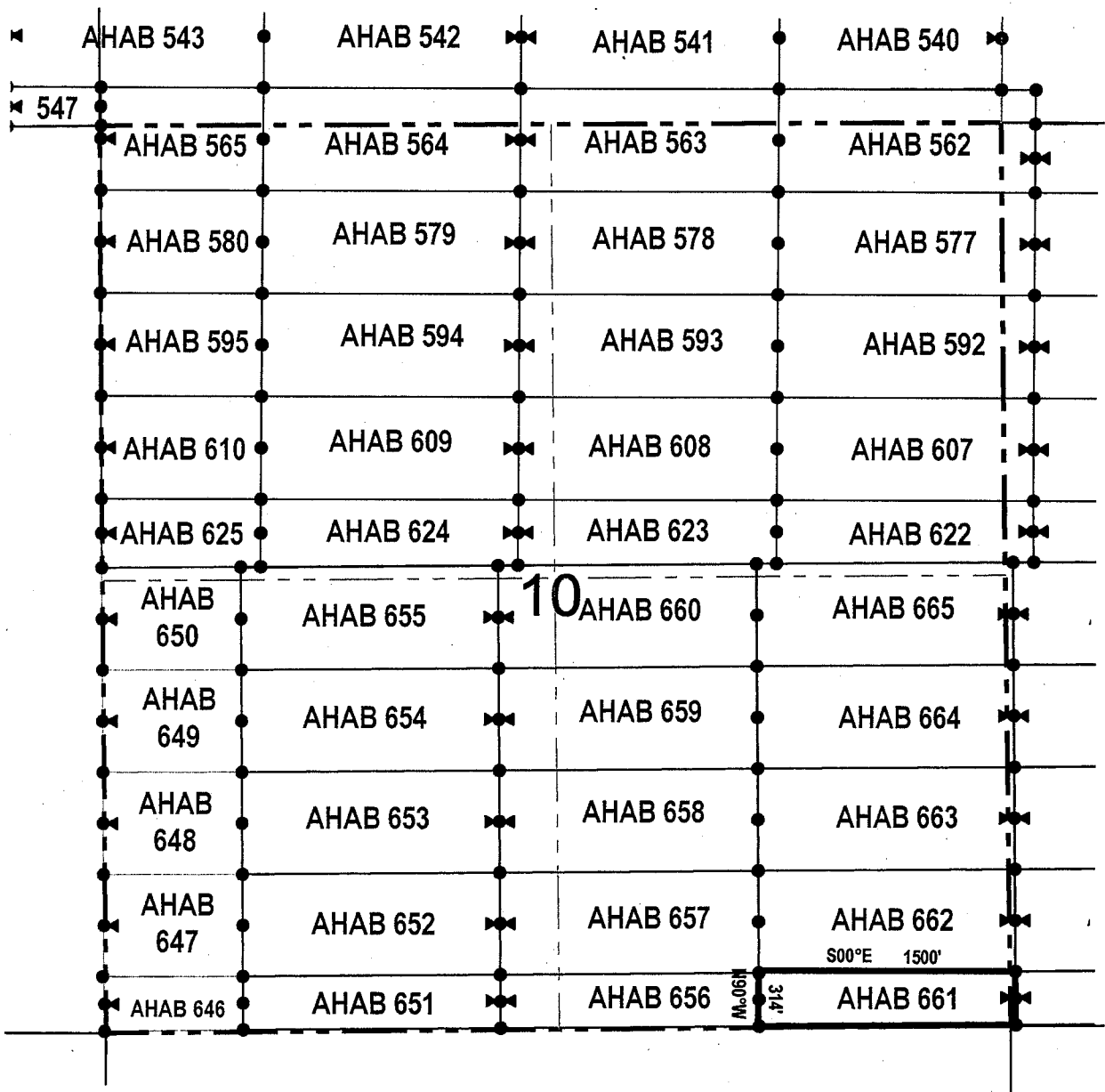


AMC450081





### LODE CLAIM LOCATION MAP



● Corner Posts      ▲ Location Monuments      Scale: 1"=1000'

1. The above map depicts the **AHAB 661** Lode Claim, which is located in the SW 1/4 of the SW 1/4 of Section 11, and SE 1/4 and SW 1/4 of the SE 1/4 of Section 10, Township 5 South, Range 12 East, Gila & Salt River Base and Meridian, Pinal County, Arizona, Florence Mining District.
2. The type of corner and location monuments used are wood 2"x2"x48" posts and metal tags with location information written thereon.
3. The bearings and distances in degrees and feet between claim corners are as depicted on the above map.



AMC 450082

When recorded return to:  
 Resolution Copper Mining LLC  
 P.O. Box 1944  
 Superior, AZ 85723

**LOCATION NOTICE FOR LODE MINING CLAIM**

NOTICE IS HEREBY GIVEN that the AHAB 662  
 \_\_\_\_\_ lode mining claim has been located  
 by Resolution Copper Mining LLC whose current mailing  
 address is P.O. Box 1944  
Superior AZ 85273

RECEIVED  
 BLM AZ STATE OFFICE  
 2018 MAR 21 A 9:58  
 PHOENIX, ARIZONA


The general course of this claim is east / west and it is situated in Pinal

County, Arizona. This claim is 1500 feet in length and 600 feet in width. This claim runs from the location monument on which this location notice is posted approximately 1490 feet in a westerly direction to the west end line and 10 feet in a easterly direction to the east end line. This claim is marked by six monuments, one at each corner and one at the center of each end line of the claim.

The location monument on which this notice is posted is situated within Section 11, Township 5 South, Range 12 East, Gila Salt River Base and Meridian, Arizona and this claim encompasses portions of the following quarter section (s), section (s), Township (s) and Range (s) SW 1/4 of the SW 1/4 of Section 11, and SE 1/4 and SW 1/4 of the SE 1/4 of Section 10, Township 5 South, Range 12 East, Gila & Salt River Base and Meridian, Pinal County, Arizona, Florence Mining District.

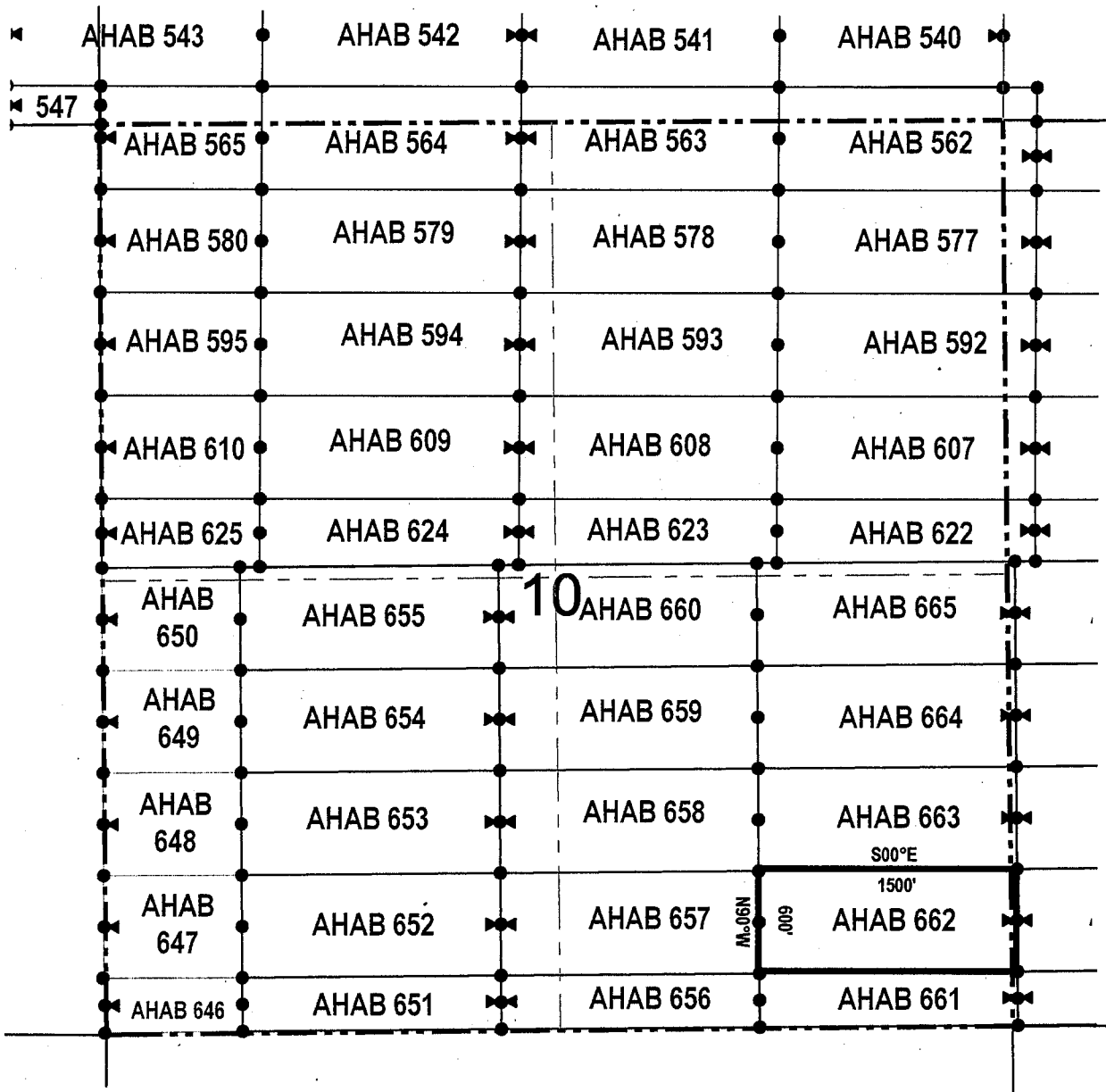
The locality of this claim with reference to some natural object or permanent monument and additional information (if any) concerning its locality are as follows: 10135 feet south and 10103 feet west of the southwest corner of Section 31, Township 4 South, Range 13 East, to the northeast corner of the claim.

DATED AND POSTED on the ground this 19th day of February, 2018

LOCATOR (s) Resolution Copper Mining LLC AGENT: T. Robert Breen /   
P.O. Box 1944  
Superior, Arizona 85273

AMC450083

## LODE CLAIM LOCATION MAP



ANCI 50083

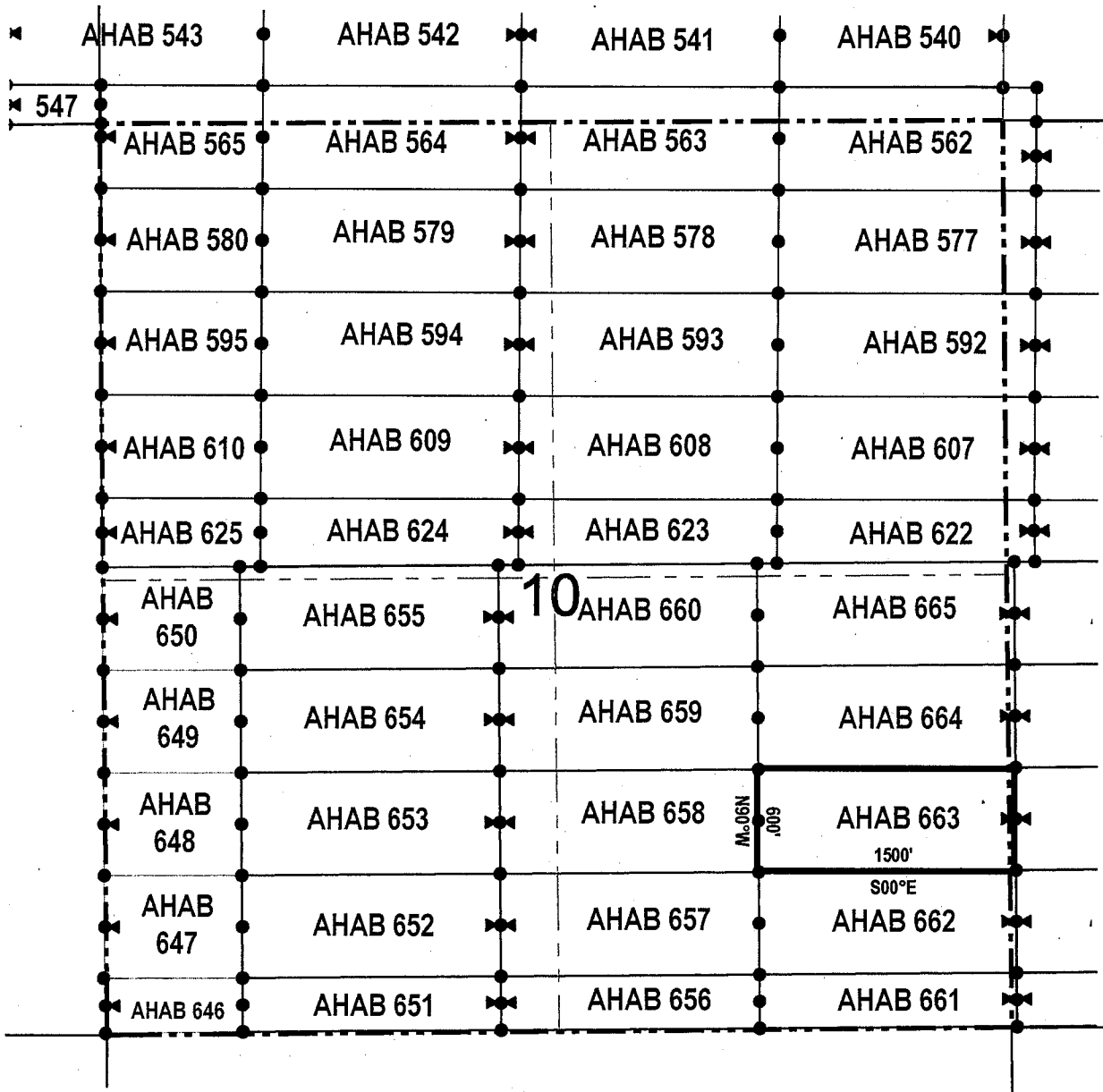
● Corner Posts    ▲ Location Monuments    Scale: 1"=1000'



1. The above map depicts the **AHAB 662** Lode Claim, which is located in the SW 1/4 of the SW 1/4 of Section 11, and SE 1/4 and SW 1/4 of the SE 1/4 of Section 10, Township 5 South, Range 12 East, Gila & Salt River Base and Meridian, Pinal County, Arizona, Florence Mining District.
2. The type of corner and location monuments used are wood 2"x2"x48" posts and metal tags with location information written thereon.
3. The bearings and distances in degrees and feet between claim corners are as depicted on the above map.



# LODE CLAIM LOCATION MAP



AHAB 50084

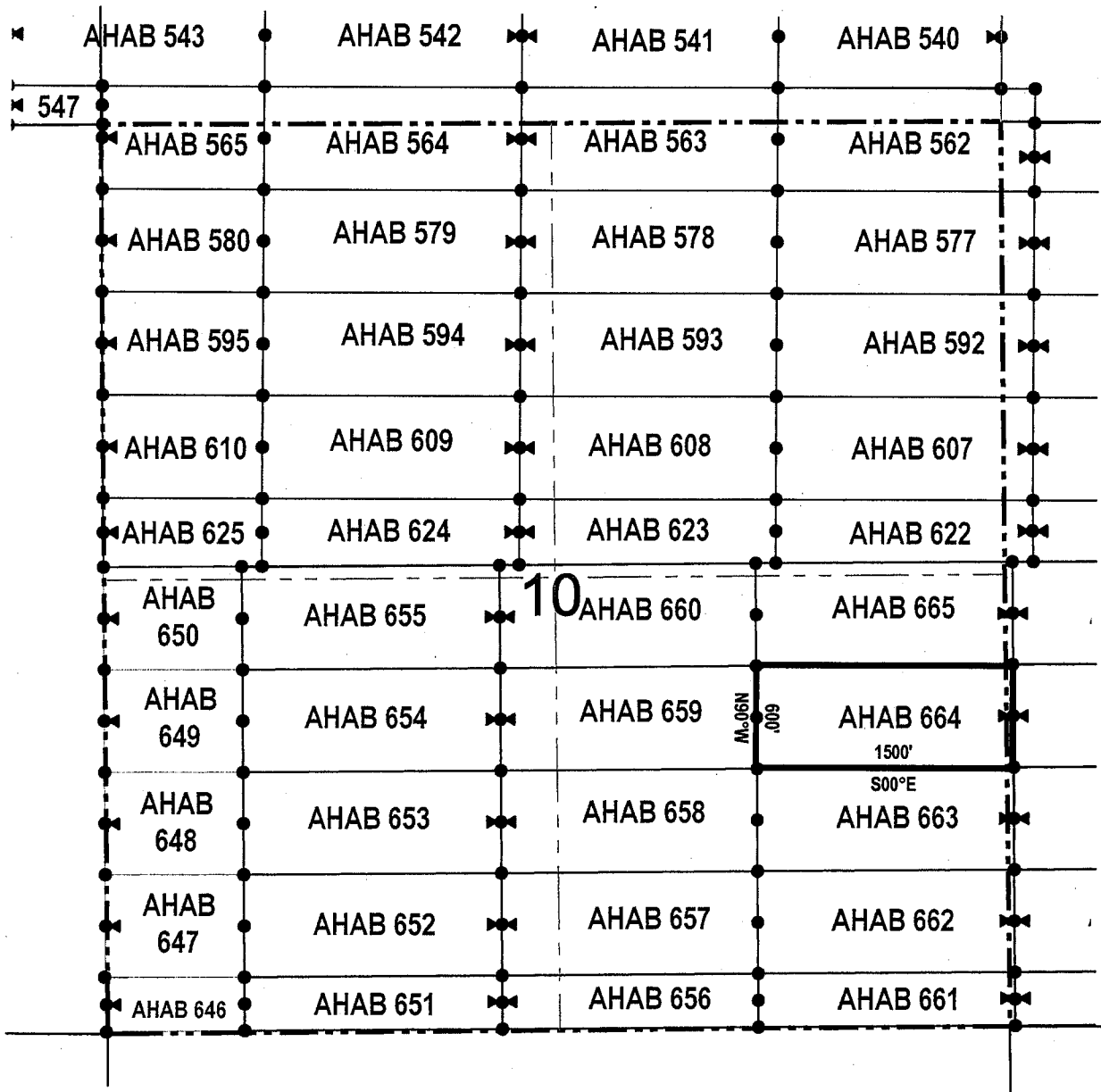
● Corner Posts      ▲ Location Monuments      Scale: 1"=1000'



1. The above map depicts the **AHAB 663** Lode Claim, which is located in the SW 1/4 and NW 1/4 of the SW 1/4 of Section 11, and SE 1/4, NE 1/4, NW 1/4 and SW 1/4 of the SE 1/4 of Section 10, Township 5 South, Range 12 East, Gila & Salt River Base and Meridian, Pinal County, Arizona, Florence Mining District.
2. The type of corner and location monuments used are wood 2"x2"x48" posts and metal tags with location information written thereon.
3. The bearings and distances in degrees and feet between claim corners are as depicted on the above map.



## LODE CLAIM LOCATION MAP



AMC450085

● Corner Posts    ▲ Location Monuments    Scale: 1"=1000'



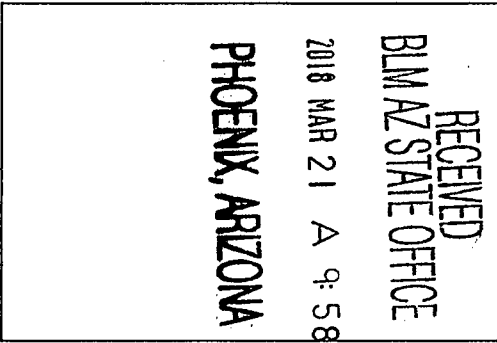
1. The above map depicts the **AHAB 664** Lode Claim, which is located in the NW 1/4 of the SW 1/4 of Section 11, and NE 1/4 and NW 1/4 of the SE 1/4 of Section 10, Township 5 South, Range 12 East, Gila & Salt River Base and Meridian, Pinal County, Arizona, Florence Mining District.
2. The type of corner and location monuments used are wood 2"x2"x48" posts and metal tags with location information written thereon.
3. The bearings and distances in degrees and feet between claim corners are as depicted on the above map.



When recorded return to:  
Resolution Copper Mining LLC  
P.O. Box 1944  
Superior, AZ 85723

LOCATION NOTICE FOR LODE MINING CLAIM

NOTICE IS HEREBY GIVEN that the AHAB 665  
         lode mining claim has been located  
by Resolution Copper Mining LLC whose current mailing  
address is P.O. Box 1944  
Superior AZ 85273



The general course of this claim is east / west and it is situated in Pinal

County, Arizona. This claim is 1500 feet in length and 600 feet in width. This claim runs from the location monument on which this location notice is posted approximately 1490 feet in a westerly direction to the west end line and 10 feet in a easterly direction to the east end line. This claim is marked by six monuments, one at each corner and one at the center of each end line of the claim.

The location monument on which this notice is posted is situated within Section 11, Township 5 South, Range 12 East, Gila Salt River Base and Meridian, Arizona and this claim encompasses portions of the following quarter section (s), section (s), Township (s) and Range (s) NW 1/4 of the SW 1/4, and SW 1/4 of the NW 1/4 of Section 11, and SE 1/4 and SW 1/4 of the NE 1/4, and NW 1/4 and NE 1/4 of the SE 1/4 of Section 10, Township 5 South, Range 12 East, Gila & Salt River Base and Meridian, Pinal County, Arizona, Florence Mining District.

The locality of this claim with reference to some natural object or permanent monument and additional information (if any) concerning its locality are as follows: 8335 feet south and 10119 feet west of the southwest corner of Section 31, Township 4 South, Range 13 East, to the northeast corner of the claim.

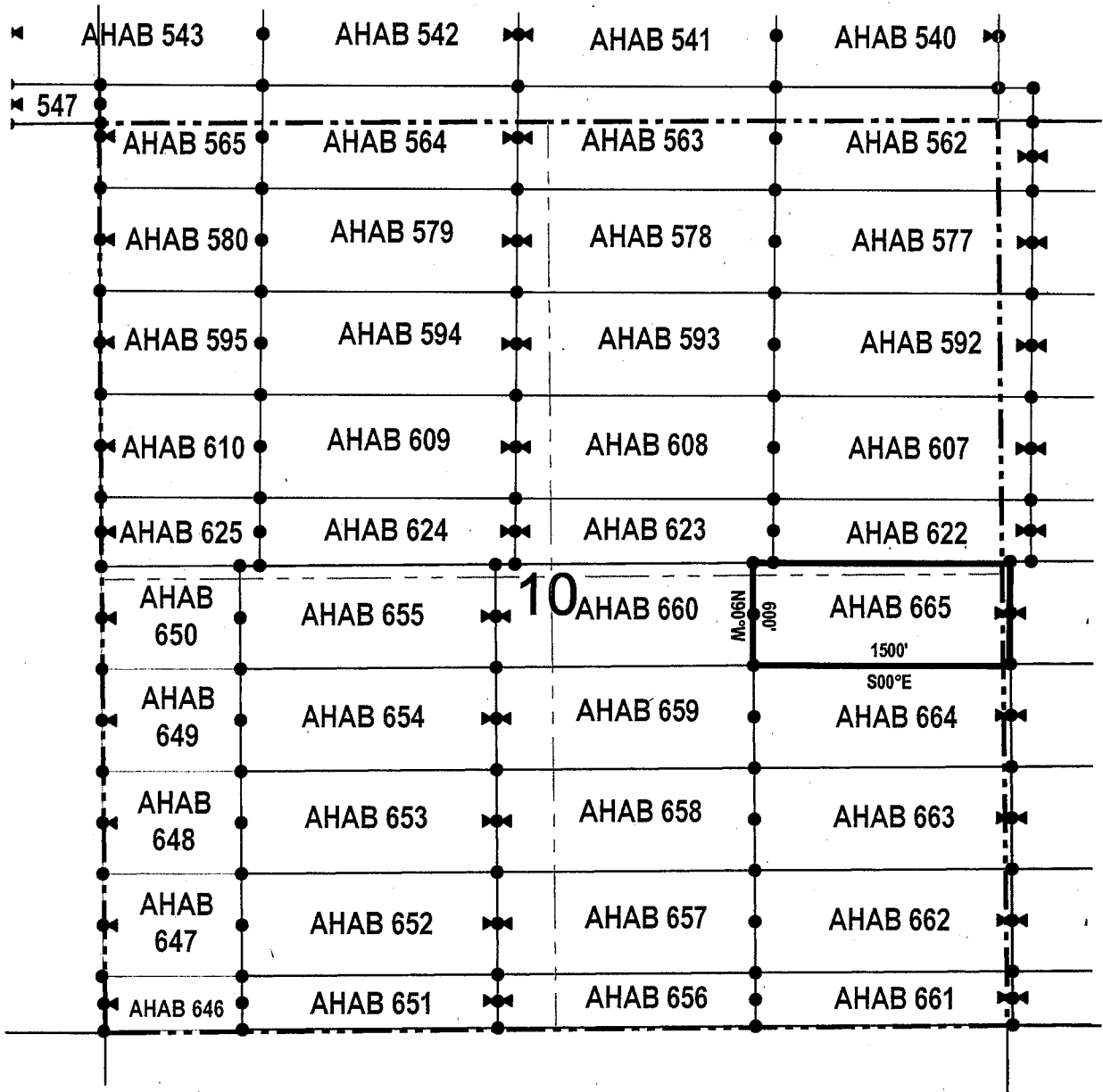
DATED AND POSTED on the ground this 19th day of February, 2018

LOCATOR (s) Resolution Copper Mining LLC AGENT: T. Robert Breen /  
P.O. Box 1944  
Superior, Arizona 85273

A handwritten signature in black ink, appearing to read "T. Robert Breen", written over a horizontal line.

AMC 450086

## LODE CLAIM LOCATION MAP



AMC450086

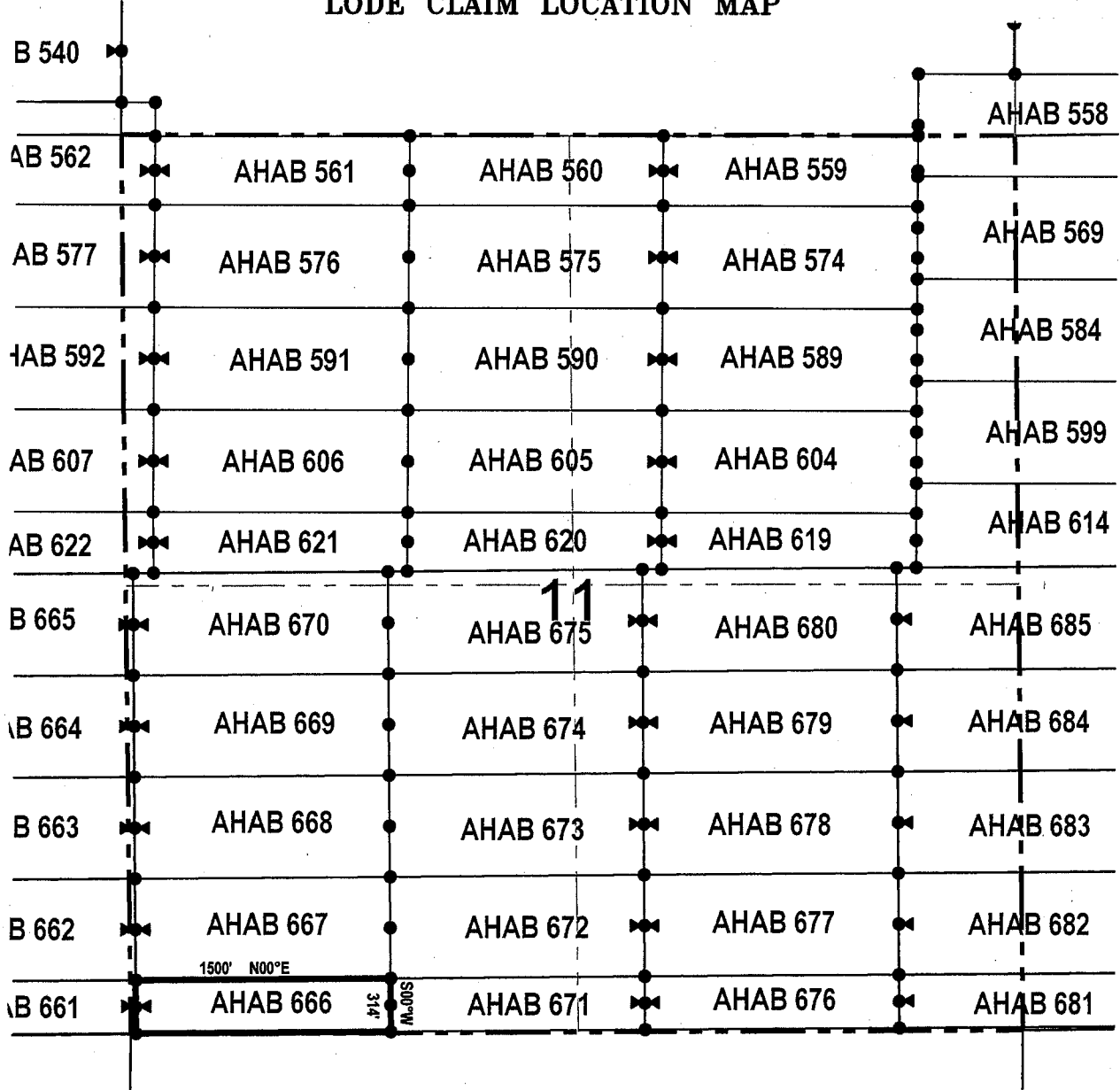
● Corner Posts      ▲ Location Monuments      Scale: 1"=1000'



1. The above map depicts the **AHAB 665** Lode Claim, which is located in the NW 1/4 of the SW 1/4, and SW 1/4 of the NW 1/4 of Section 11, and SE 1/4 and SW 1/4 of the NE 1/4, and NW 1/4 and NE 1/4 of the SE 1/4 of Section 10, Township 5 South, Range 12 East, Gila & Salt River Base and Meridian, Pinal County, Arizona, Florence Mining District.
2. The type of corner and location monuments used are wood 2"x2"x48" posts and metal tags with location information written thereon.
3. The bearings and distances in degrees and feet between claim corners are as depicted on the above map.



# LODE CLAIM LOCATION MAP



AMC450087

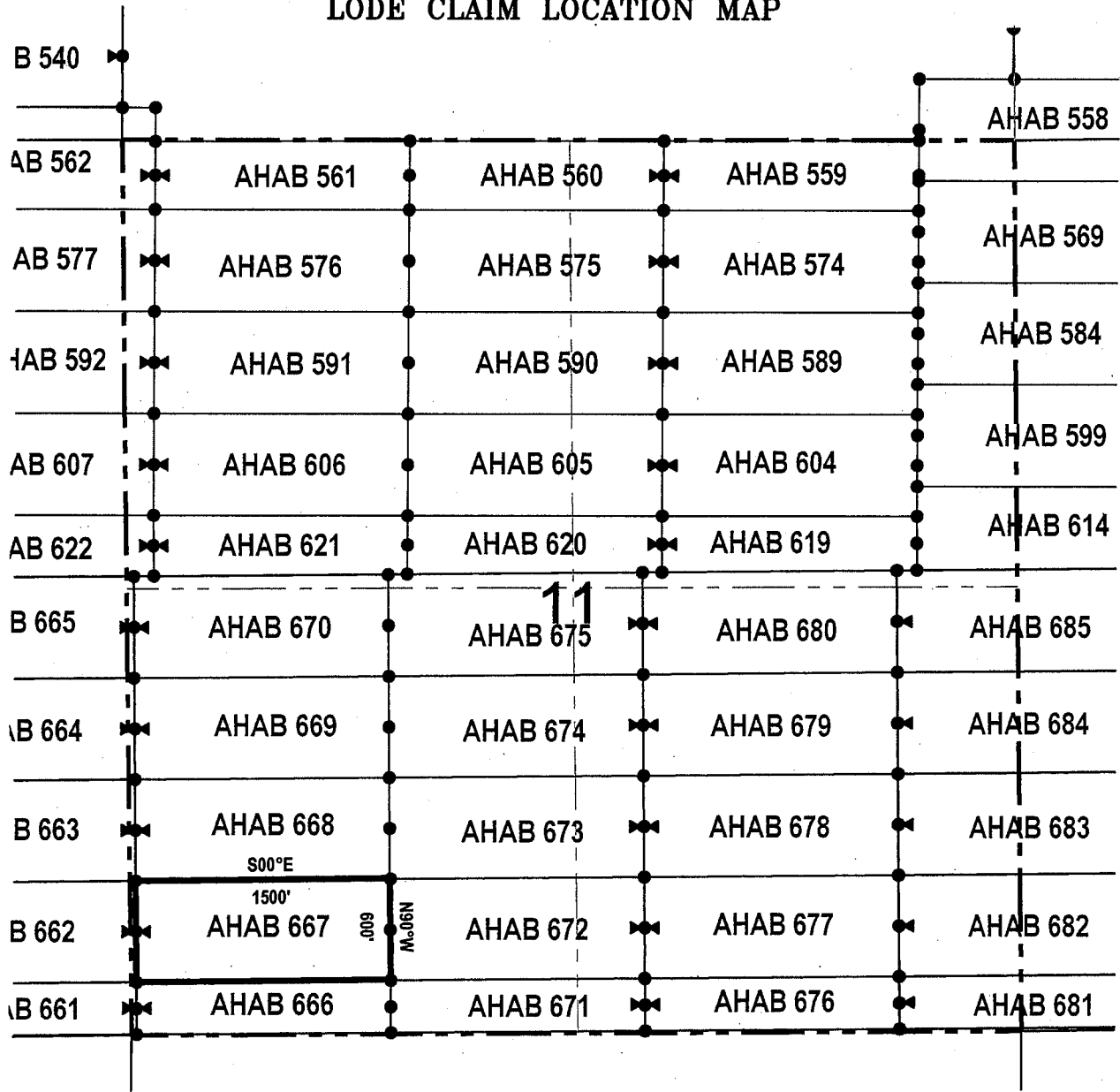
● Corner Posts    ▲ Location Monuments    Scale: 1"=1000'



1. The above map depicts the **AHAB 666** Lode Claim, which is located in the SW 1/4 and SE 1/4 of the SW 1/4 of Section 11, Township 5 South, Range 12 East, Gila & Salt River Base and Meridian, Pinal County, Arizona, Florence Mining District.
2. The type of corner and location monuments used are wood 2"x2"x48" posts and metal tags with location information written thereon.
3. The bearings and distances in degrees and feet between claim corners are as depicted on the above map.



# LODE CLAIM LOCATION MAP



● Corner Posts      ▲ Location Monuments      Scale: 1"=1000'

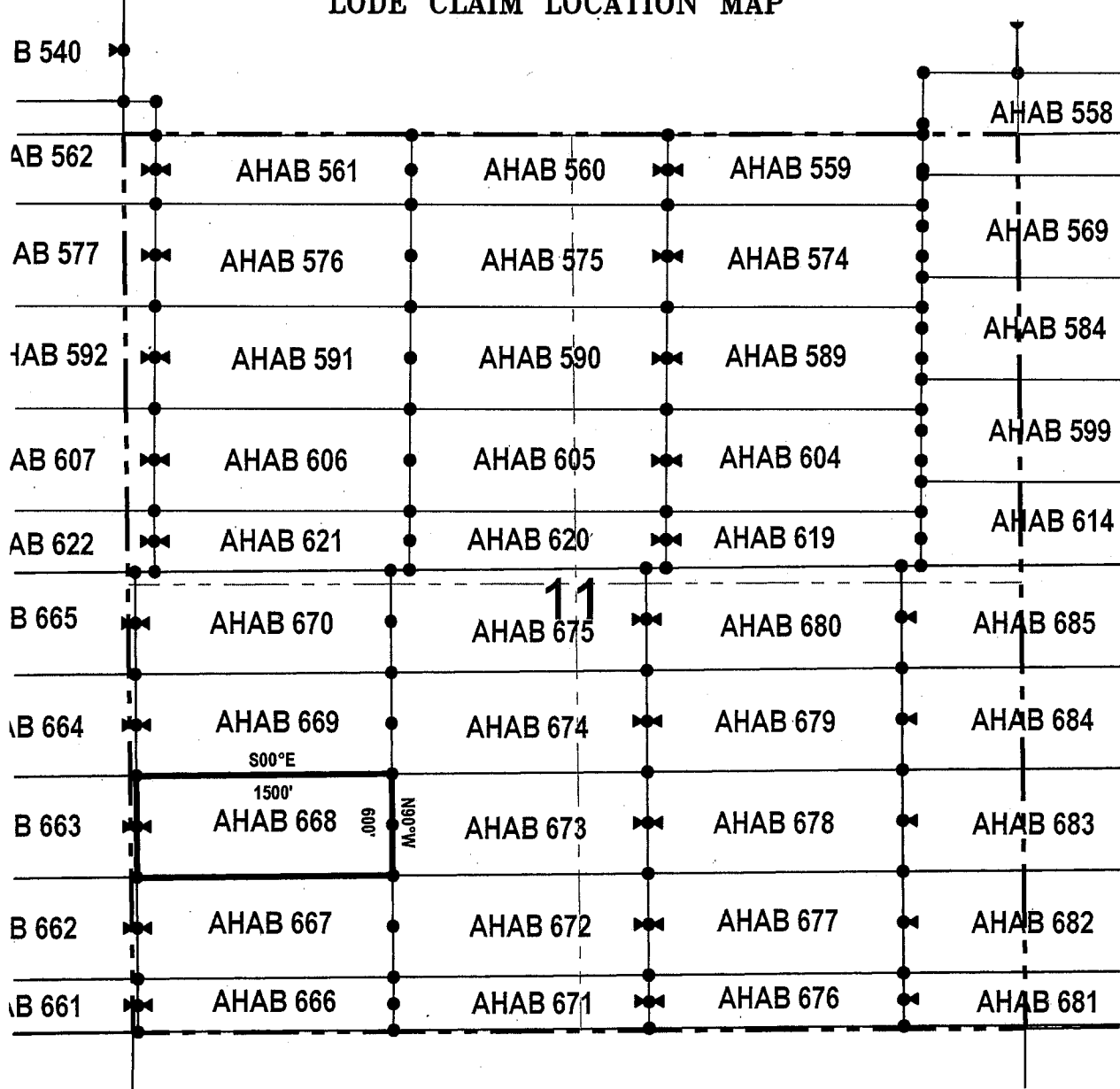
1. The above map depicts the **AHAB 667** Lode Claim, which is located in the SW 1/4 and SE 1/4 of the SW 1/4 of Section 11, Township 5 South, Range 12 East, Gila & Salt River Base and Meridian, Pinal County, Arizona, Florence Mining District.
2. The type of corner and location monuments used are wood 2"x2"x48" posts and metal tags with location information written thereon.
3. The bearings and distances in degrees and feet between claim corners are as depicted on the above map.



AMC450088



# LODE CLAIM LOCATION MAP



AMC 450089

● Corner Posts    ▲ Location Monuments    Scale: 1"=1000'



1. The above map depicts the **AHAB 668** Lode Claim, which is located in the SW 1/4, SE 1/4, NE 1/4 and NW 1/4 of the SW 1/4 of Section 11, Township 5 South, Range 12 East, Gila & Salt River Base and Meridian, Pinal County, Arizona, Florence Mining District.
2. The type of corner and location monuments used are wood 2"x2"x48" posts and metal tags with location information written thereon.
3. The bearings and distances in degrees and feet between claim corners are as depicted on the above map.




When recorded return to:

Resolution Copper Mining LLC  
P.O. Box 1944  
Superior, AZ 85723

**LOCATION NOTICE FOR LODE MINING CLAIM**

NOTICE IS HEREBY GIVEN that the AHAB 669  
 lode mining claim has been located  
by Resolution Copper Mining LLC whose current mailing  
address is P.O. Box 1944  
Superior AZ 85273




The general course of this claim is east / west and it is situated in Pinal  
County, Arizona. This claim is 1500 feet in length and 600 feet in width. This claim runs  
from the location monument on which this location notice is posted approximately 10 feet in a  
westerly direction to the west end line and 1490 feet in a easterly direction to the  
east end line. This claim is marked by six monuments, one at each corner and one at the center of each  
end line of the claim.

The location monument on which this notice is posted is situated within Section 11, Township 5  
South, Range 12 East, Gila Salt River Base and Meridian, Arizona and this claim encompasses portions  
of the following quarter section (s), section (s), Township (s) and Range (s) NW 1/4 and NE 1/4 of the SW 1/4 of  
Section 11, Township 5 South, Range 12 East, Gila & Salt River Base and Meridian, Pinal County, Arizona, Florence  
Mining District.

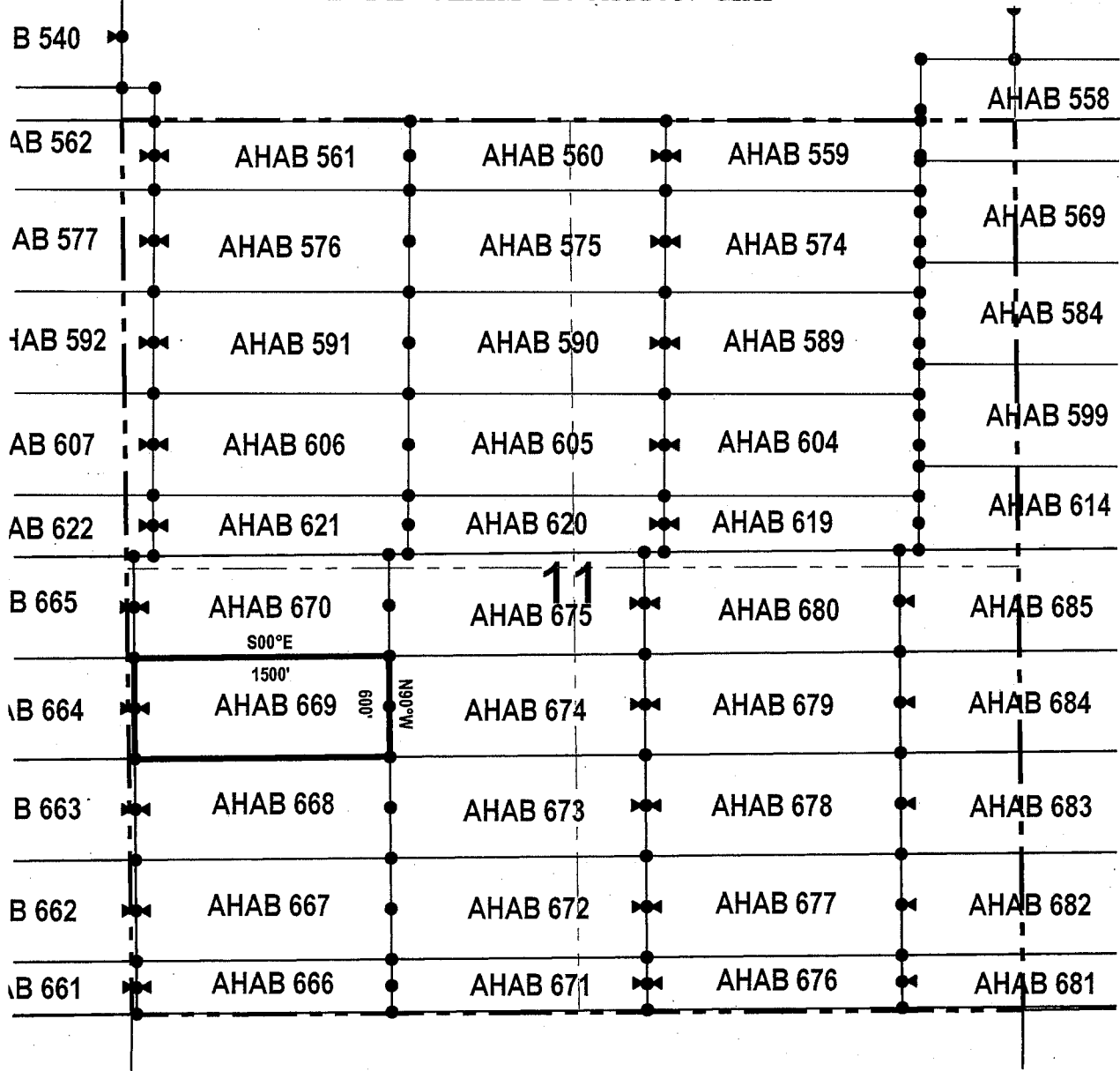
The locality of this claim with reference to some natural object or permanent monument and additional information  
(if any) concerning its locality are as follows: 8922 feet south and 8614 feet west of the southwest corner of  
Section 31, Township 4 South, Range 13 East, to the northeast corner of the claim.

DATED AND POSTED on the ground this 19th day of February, 2018.

LOCATOR (s) Resolution Copper Mining LLC AGENT: T. Robert Breen /   
P.O. Box 1944  
Superior, Arizona 85273

AMC450090

# LODE CLAIM LOCATION MAP



AMC 450090

● Corner Posts      ▲ Location Monuments      Scale: 1"=1000'



1. The above map depicts the **AHAB 669** Lode Claim, which is located in the NW 1/4 and NE 1/4 of the SW 1/4 of Section 11, Township 5 South, Range 12 East, Gila & Salt River Base and Meridian, Pinal County, Arizona, Florence Mining District.
2. The type of corner and location monuments used are wood 2"x2"x48" posts and metal tags with location information written thereon.
3. The bearings and distances in degrees and feet between claim corners are as depicted on the above map.

When recorded return to:

Resolution Copper Mining LLC  
P.O. Box 1944  
Superior, AZ 85723

**LOCATION NOTICE FOR LODE MINING CLAIM**

NOTICE IS HEREBY GIVEN that the AHAB 670  
lode mining claim has been located  
by Resolution Copper Mining LLC whose current mailing  
address is P.O. Box 1944  
Superior AZ 85273

RECEIVED  
BLM AZ STATE OFFICE  
2018 MAR 21 A 9:58  
PHOENIX, ARIZONA

The general course of this claim is east / west and it is situated in Pinal  
County, Arizona. This claim is 1500 feet in length and 600 feet in width. This claim runs  
from the location monument on which this location notice is posted approximately 10 feet in a  
westerly direction to the west end line and 1490 feet in a easterly direction to the  
east end line. This claim is marked by six monuments, one at each corner and one at the center of each  
end line of the claim.

The location monument on which this notice is posted is situated within Section 11, Township 5  
South, Range 12 East, Gila Salt River Base and Meridian, Arizona and this claim encompasses portions  
of the following quarter section (s), section (s), Township (s) and Range (s) NW 1/4 and NE 1/4 of the SW 1/4,  
and SE 1/4 and SW 1/4 of the NW 1/4 of Section 11, Township 5 South, Range 12 East, Gila & Salt River Base and  
Meridian, Pinal County, Arizona, Florence Mining District.

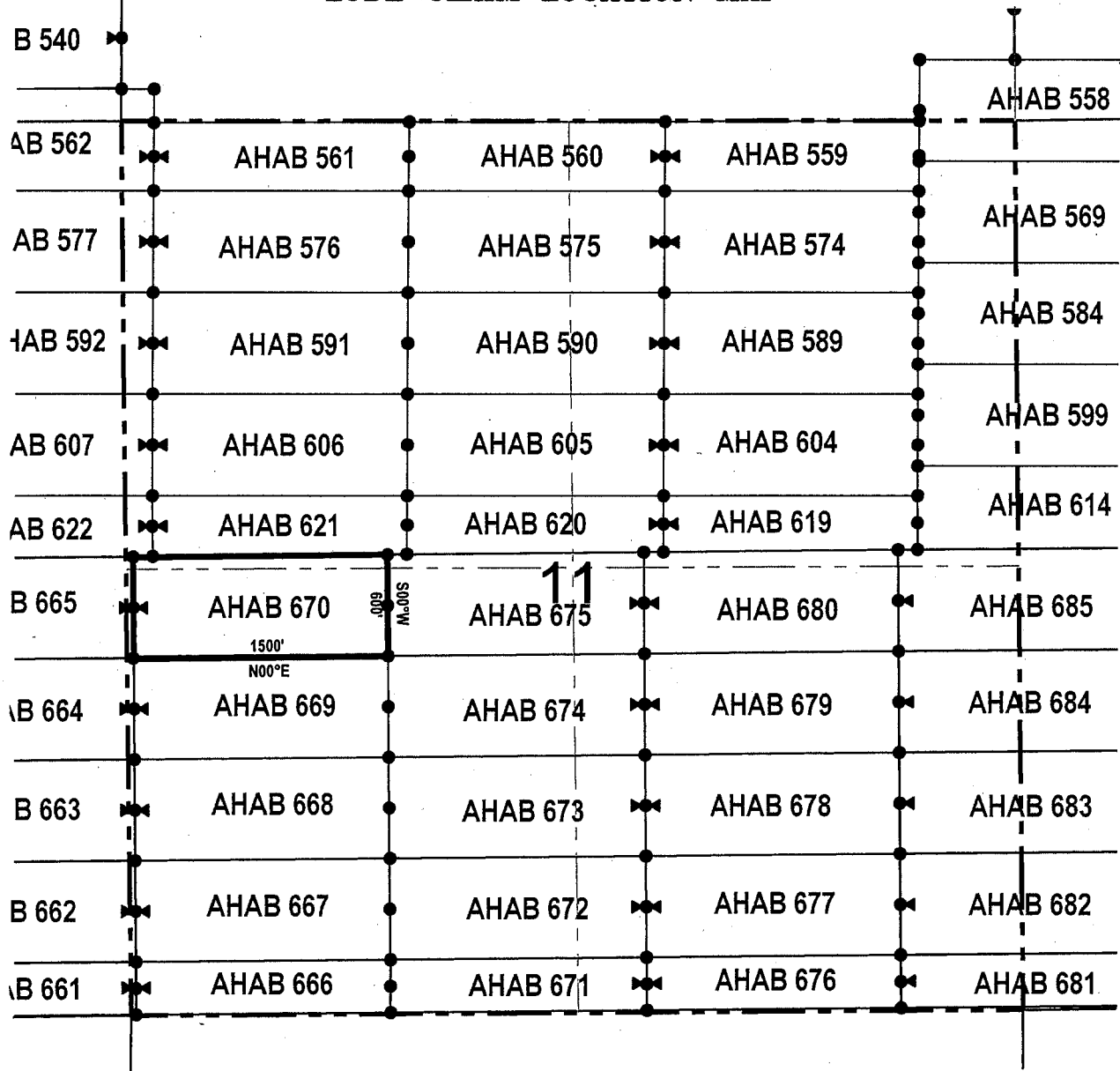
The locality of this claim with reference to some natural object or permanent monument and additional information  
(if any) concerning its locality are as follows: 8322 feet south and 8619 feet west of the southwest corner of  
Section 31, Township 4 South, Range 13 East, to the northeast corner of the claim.

DATED AND POSTED on the ground this 19th day of February, 2018

LOCATOR (s) Resolution Copper Mining LLC AGENT: T. Robert Breen /   
P.O. Box 1944  
Superior, Arizona 85273

AMC 4500 91

# LODE CLAIM LOCATION MAP



AN0450091

● Corner Posts    ▲ Location Monuments    Scale: 1"=1000'




1. The above map depicts the **AHAB 670** Lode Claim, which is located in the NW 1/4 and NE 1/4 of the SW 1/4, and SE 1/4 and SW 1/4 of the NW 1/4 of Section 11, Township 5 South, Range 12 East, Gila & Salt River Base and Meridian, Pinal County, Arizona, Florence Mining District.
2. The type of corner and location monuments used are wood 2"x2"x48" posts and metal tags with location information written thereon.
3. The bearings and distances in degrees and feet between claim corners are as depicted on the above map.

When recorded return to:

Resolution Copper Mining LLC  
P.O. Box 1944  
Superior, AZ 85723

**LOCATION NOTICE FOR LODE MINING CLAIM**

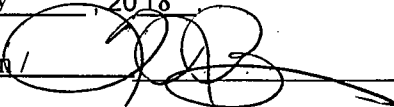
NOTICE IS HEREBY GIVEN that the AHAB 671  
         lode mining claim has been located  
by Resolution Copper Mining LLC whose current mailing  
address is P.O. Box 1944  
Superior AZ 85273



The general course of this claim is          east / west          and it is situated in Pinal  
         County, Arizona. This claim is 1500 feet in length and 314 feet in width. This claim runs  
from the location monument on which this location notice is posted approximately 1490 feet in a  
westerly direction to the west end line and 10 feet in a easterly direction to the  
east end line. This claim is marked by six monuments, one at each corner and one at the center of each  
end line of the claim.

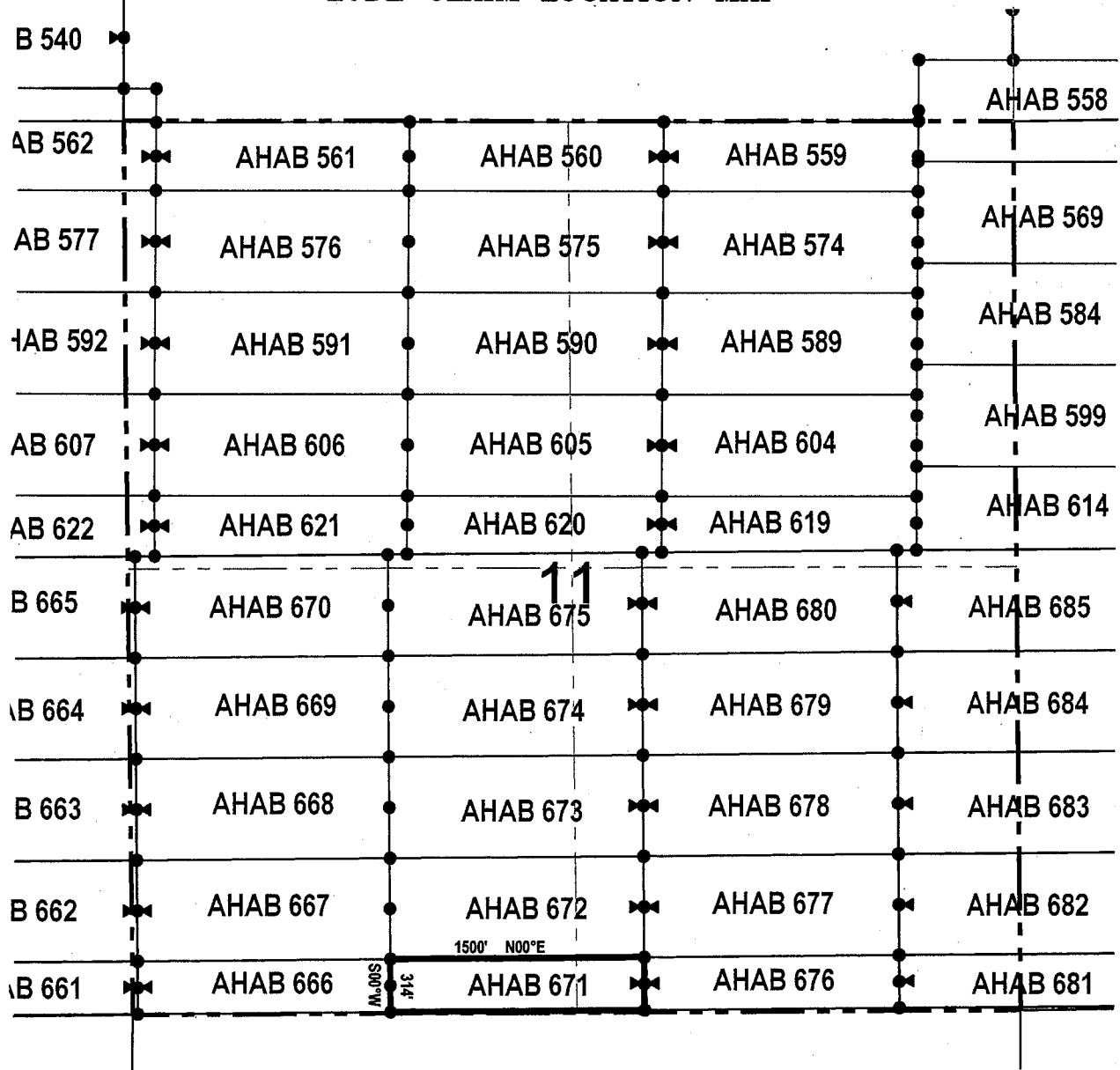
The location monument on which this notice is posted is situated within Section 11, Township 5  
South, Range 12 East, Gila Salt River Base and Meridian, Arizona and this claim encompasses portions  
of the following quarter section (s), section (s), Township (s) and Range (s) SW 1/4 of the SE 1/4 and SE 1/4 of  
the SW 1/4 of Section 11, Township 5 South, Range 12 East, Gila & Salt River Base and Meridian, Pinal County,  
Arizona, Florence Mining District.

The locality of this claim with reference to some natural object or permanent monument and additional information  
(if any) concerning its locality are as follows: 10708 feet south and 7098 feet west of the southwest corner of  
Section 31, Township 4 South, Range 13 East, to the northeast corner of the claim.

DATED AND POSTED on the ground this 19th day of February, 2018  
LOCATOR (s) Resolution Copper Mining LLC AGENT: T. Robert Breen /   
P.O. Box 1944  
Superior, Arizona 85273

AMC 450092

# LODE CLAIM LOCATION MAP



● Corner Posts    ▲ Location Monuments    Scale: 1"=1000'

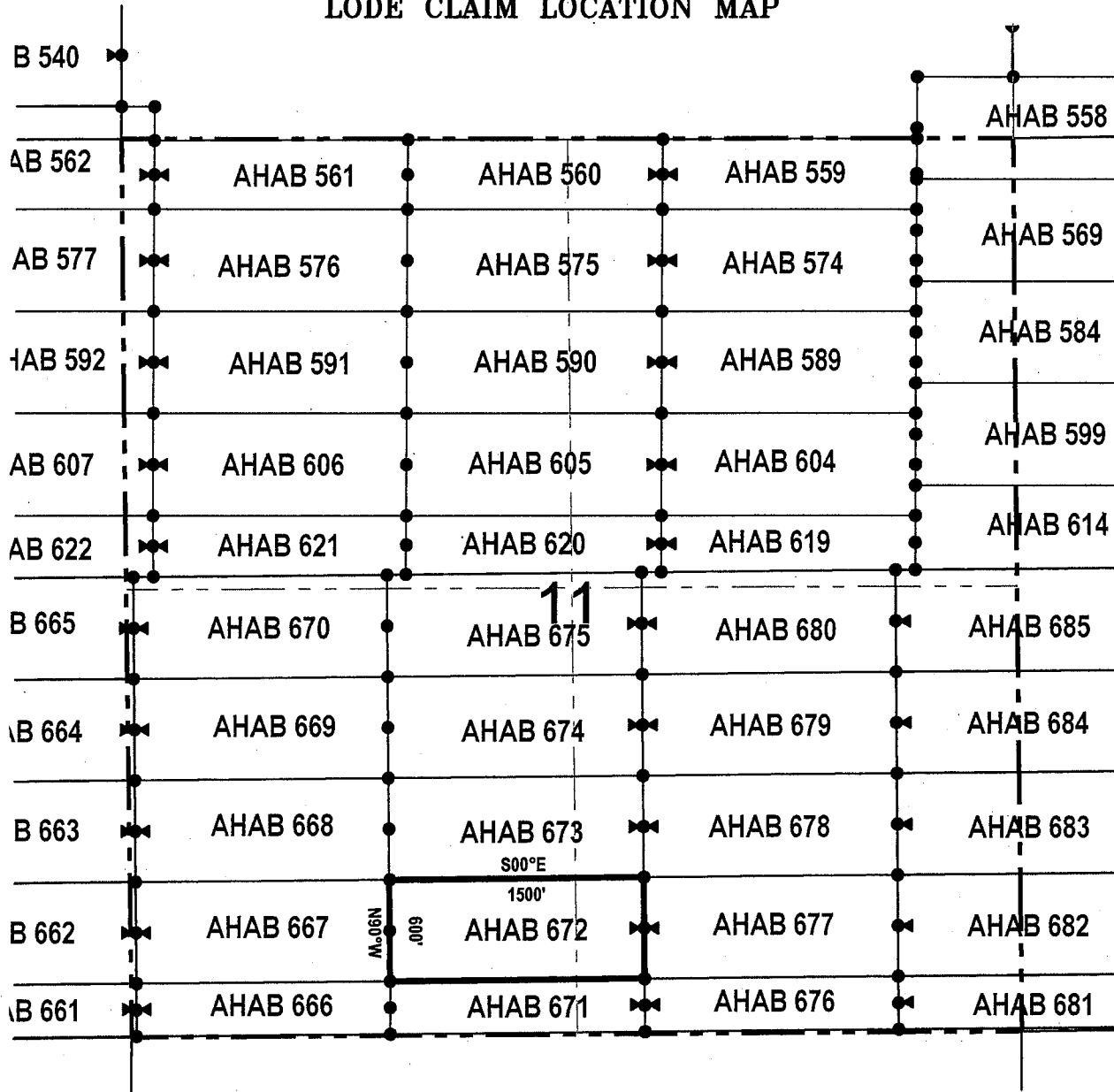


1. The above map depicts the **AHAB 671** Lode Claim, which is located in the SW 1/4 of the SE 1/4 and SE 1/4 of the SW 1/4 of Section 11, Township 5 South, Range 12 East, Gila & Salt River Base and Meridian, Pinal County, Arizona, Florence Mining District.
2. The type of corner and location monuments used are wood 2"x2"x48" posts and metal tags with location information written thereon.
3. The bearings and distances in degrees and feet between claim corners are as depicted on the above map.

AHC 450092



# LODE CLAIM LOCATION MAP



● Corner Posts    ▲ Location Monuments    Scale: 1"=1000'

1. The above map depicts the **AHAB 672** Lode Claim, which is located in the SW 1/4 of the SE 1/4 and SE 1/4 of the SW 1/4 of Section 11, Township 5 South, Range 12 East, Gila & Salt River Base and Meridian, Pinal County, Arizona, Florence Mining District.
2. The type of corner and location monuments used are wood 2"x2"x48" posts and metal tags with location information written thereon.
3. The bearings and distances in degrees and feet between claim corners are as depicted on the above map.



AMC450093




When recorded return to:

Resolution Copper Mining LLC  
P.O. Box 1944  
Superior, AZ 85723

**LOCATION NOTICE FOR LODE MINING CLAIM**

NOTICE IS HEREBY GIVEN that the AHAB 673  
\_\_\_\_\_ lode mining claim has been located  
by Resolution Copper Mining LLC whose current mailing  
address is P.O. Box 1944  
Superior AZ 85273




The general course of this claim is east / west and it is situated in Pinal  
County, Arizona. This claim is 1500 feet in length and 600 feet in width. This claim runs  
from the location monument on which this location notice is posted approximately 1490 feet in a  
westerly direction to the west end line and 10 feet in a easterly direction to the  
east end line. This claim is marked by six monuments, one at each corner and one at the center of each  
end line of the claim.

The location monument on which this notice is posted is situated within Section 11, Township 5  
South, Range 12 East, Gila Salt River Base and Meridian, Arizona and this claim encompasses portions  
of the following quarter section (s), section (s), Township (s) and Range (s) SW 1/4 and NW 1/4 of the SE 1/4, and  
SE 1/4 and NE 1/4 of the SW 1/4 of Section 11, Township 5 South, Range 12 East, Gila & Salt River Base and Meridian,  
Pinal County, Arizona, Florence Mining District.

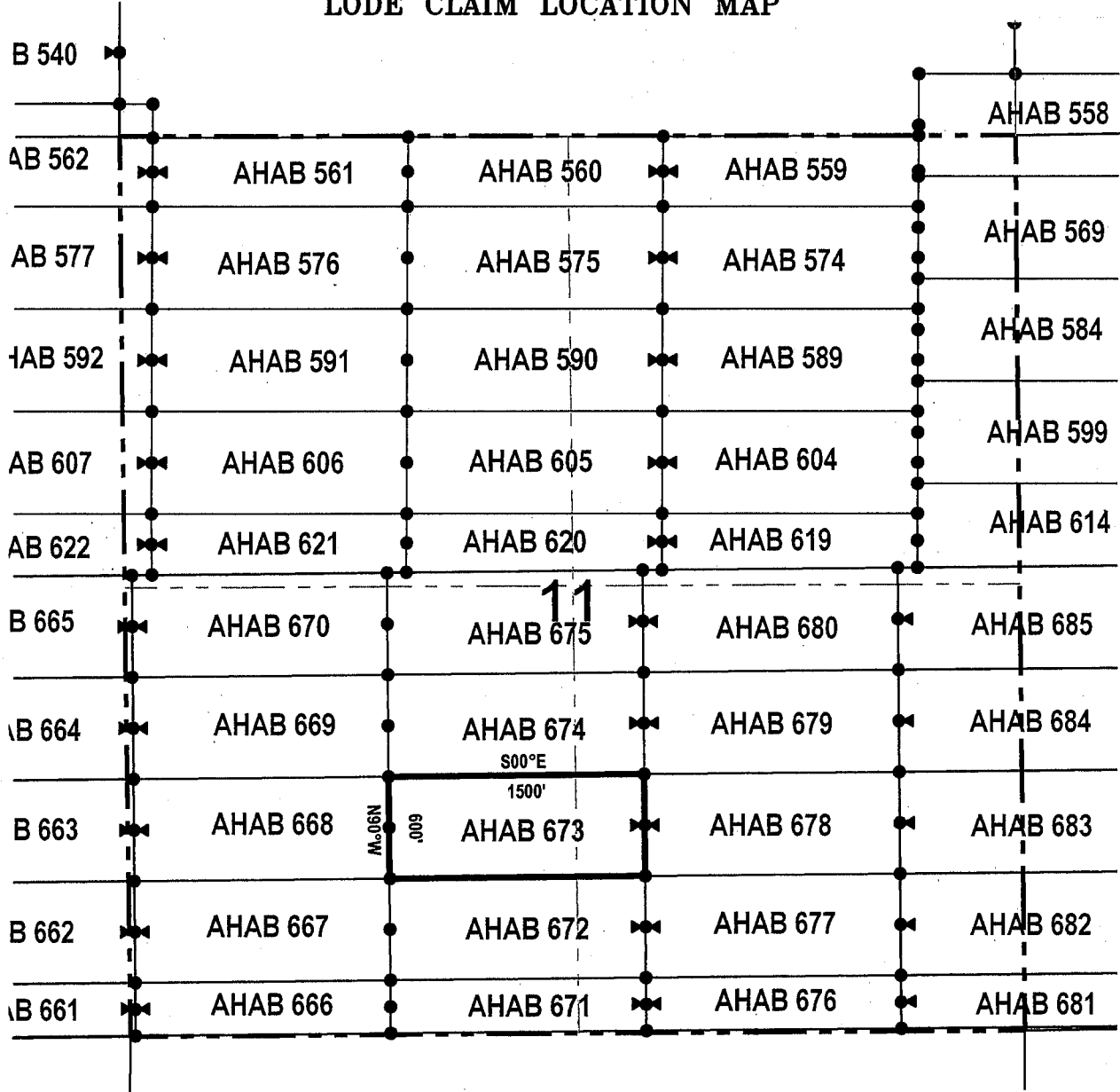
AMC 450094

The locality of this claim with reference to some natural object or permanent monument and additional information  
(if any) concerning its locality are as follows: 9508 feet south and 7108 feet west of the southwest corner of  
Section 31, Township 4 South, Range 13 East, to the northeast corner of the claim.

DATED AND POSTED on the ground this 19th day of February, 2018

LOCATOR (s) Resolution Copper Mining LLC AGENT: T. Robert Breen /   
P.O. Box 1944  
Superior, Arizona 85273

# LODE CLAIM LOCATION MAP



● Corner Posts    ▲ Location Monuments    Scale: 1"=1000'



1. The above map depicts the **AHAB 673** Lode Claim, which is located in the SW 1/4 and NW 1/4 of the SE 1/4, and SE 1/4 and NE 1/4 of the SW 1/4 of Section 11, Township 5 South, Range 12 East, Gila & Salt River Base and Meridian, Pinal County, Arizona, Florence Mining District.
2. The type of corner and location monuments used are wood 2"x2"x48" posts and metal tags with location information written thereon.
3. The bearings and distances in degrees and feet between claim corners are as depicted on the above map.

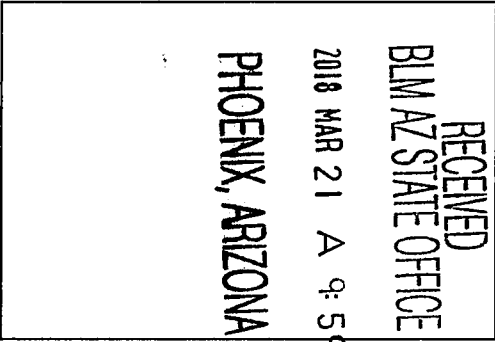
AMC450094

When recorded return to:

Resolution Copper Mining LLC  
P.O. Box 1944  
Superior, AZ 85723

**LOCATION NOTICE FOR LODE MINING CLAIM**

NOTICE IS HEREBY GIVEN that the AHAB 674  
 lode mining claim has been located  
by Resolution Copper Mining LLC whose current mailing  
address is P.O. Box 1944  
Superior AZ 85273



The general course of this claim is east / west and it is situated in Pinal  
County, Arizona. This claim is 1500 feet in length and 600 feet in width. This claim runs  
from the location monument on which this location notice is posted approximately 1490 feet in a  
westerly direction to the west end line and 10 feet in a easterly direction to the  
east end line. This claim is marked by six monuments, one at each corner and one at the center of each  
end line of the claim.

The location monument on which this notice is posted is situated within Section 11, Township 5  
South, Range 12 East, Gila Salt River Base and Meridian, Arizona and this claim encompasses portions  
of the following quarter section (s), section (s), Township (s) and Range (s) NW 1/4 of the SE 1/4 and NE 1/4 of  
the SW 1/4 of Section 11, Township 5 South, Range 12 East, Gila & Salt River Base and Meridian, Pinal County,  
Arizona, Florence Mining District.

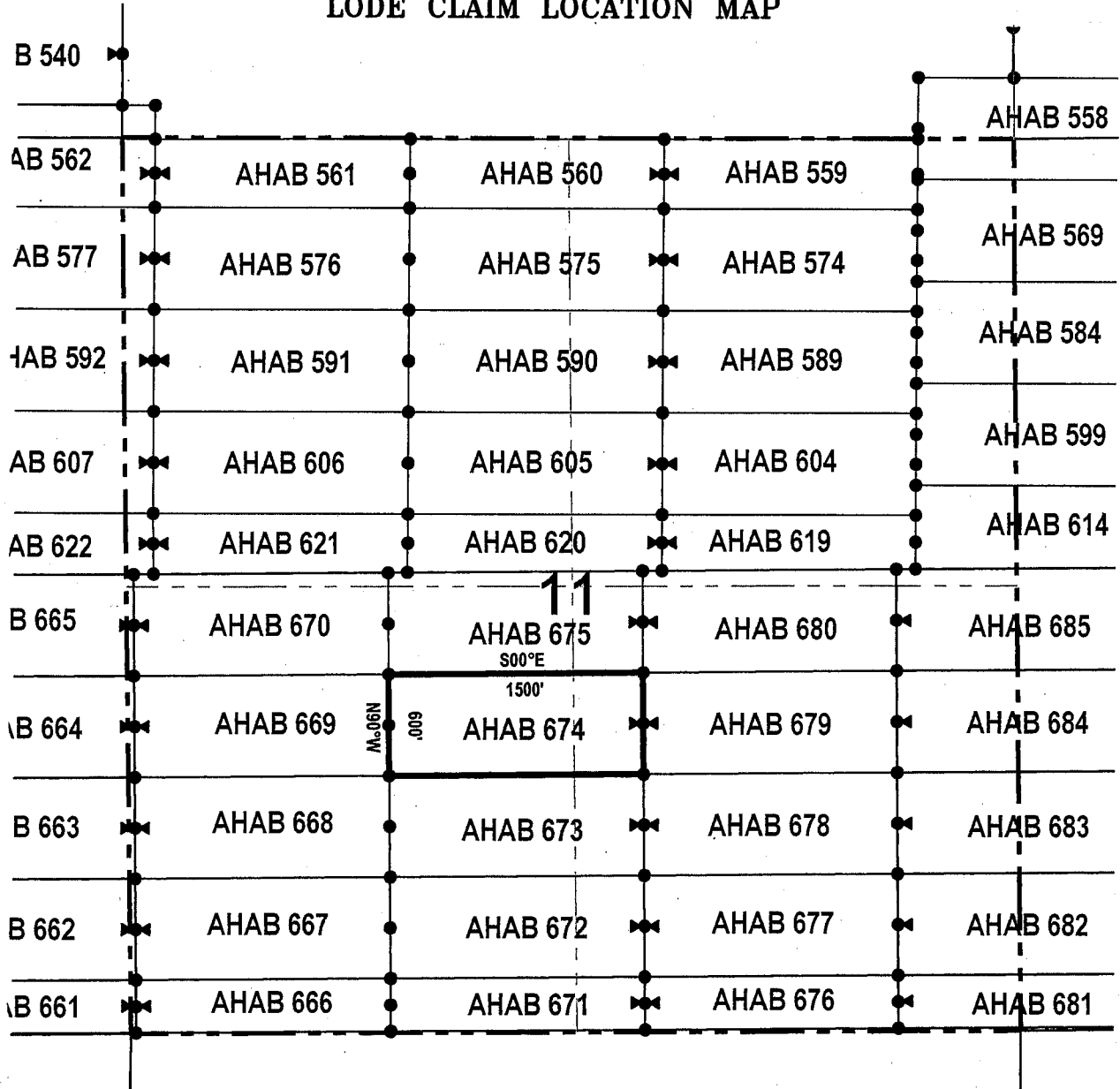
The locality of this claim with reference to some natural object or permanent monument and additional information  
(if any) concerning its locality are as follows: 8908 feet south and 7114 feet west of the southwest corner of  
Section 31, Township 4 South, Range 13 East, to the northeast corner of the claim.

DATED AND POSTED on the ground this 19th day of February, 2018

LOCATOR (s) Resolution Copper Mining LLC AGENT: T. Robert Breen   
P.O. Box 1944  
Superior, Arizona 85273

AMC 450095

# LODE CLAIM LOCATION MAP



● Corner Posts    ▲ Location Monuments    Scale: 1"=1000'

1. The above map depicts the **AHAB 674** Lode Claim, which is located in the NW 1/4 of the SE 1/4 and NE 1/4 of the SW 1/4 of Section 11, Township 5 South, Range 12 East, Gila & Salt River Base and Meridian, Pinal County, Arizona, Florence Mining District.
2. The type of corner and location monuments used are wood 2"x2"x48" posts and metal tags with location information written thereon.
3. The bearings and distances in degrees and feet between claim corners are as depicted on the above map.



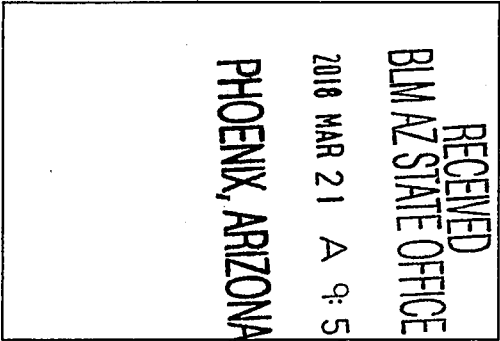
AMC 450095

When recorded return to:

Resolution Copper Mining LLC  
P.O. Box 1944  
Superior, AZ 85723

**LOCATION NOTICE FOR LODE MINING CLAIM**

NOTICE IS HEREBY GIVEN that the AHAB 675  
         lode mining claim has been located  
by Resolution Copper Mining LLC whose current mailing  
address is P.O. Box 1944  
          
         Superior AZ 85273



The general course of this claim is          east / west          and it is situated in Pinal  
County, Arizona. This claim is 1500 feet in length and 600 feet in width. This claim runs  
from the location monument on which this location notice is posted approximately 1490 feet in a  
westerly direction to the west end line and 10 feet in a easterly direction to the  
east end line. This claim is marked by six monuments, one at each corner and one at the center of each  
end line of the claim.

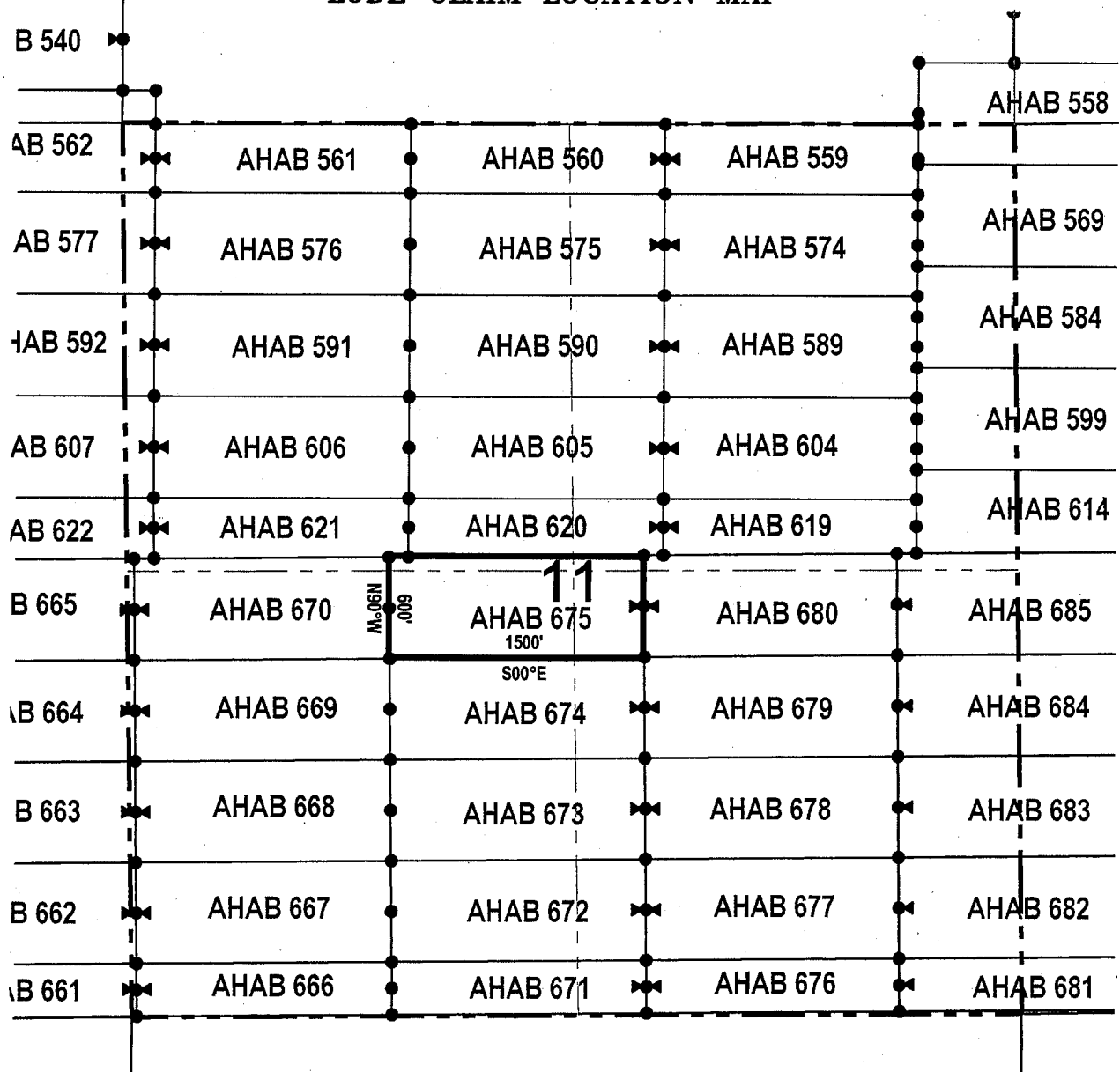
The location monument on which this notice is posted is situated within Section 11, Township 5  
South, Range 12 East, Gila Salt River Base and Meridian, Arizona and this claim encompasses portions  
of the following quarter section (s), section (s), Township (s) and Range (s) NW 1/4 of the SE 1/4, SW 1/4 of the  
NE 1/4, SE 1/4 of the NW 1/4 and NE 1/4 of the SW 1/4 of Section 11, Township 5 South, Range 12 East, Gila & Salt  
River Base and Meridian, Pinal County, Arizona, Florence Mining District.

The locality of this claim with reference to some natural object or permanent monument and additional information  
(if any) concerning its locality are as follows: 8308 feet south and 7119 feet west of the southwest corner of  
Section 31, Township 4 South, Range 13 East, to the northeast corner of the claim.

DATED AND POSTED on the ground this 19th day of February, 2018  
LOCATOR (s) Resolution Copper Mining LLC AGENT: T. Robert Breen /  
P.O. Box 1944  
Superior, Arizona 85273

AMC 450096

## LODE CLAIM LOCATION MAP



● Corner Posts    ▲ Location Monuments    Scale: 1"=1000'

1. The above map depicts the **AHAB 675** Lode Claim, which is located in the NW 1/4 of the SE 1/4, SW 1/4 of the NE 1/4, SE 1/4 of the NW 1/4 and NE 1/4 of the SW 1/4 of Section 11, Township 5 South, Range 12 East, Gila & Salt River Base and Meridian, Pinal County, Arizona, Florence Mining District.
2. The type of corner and location monuments used are wood 2"x2"x48" posts and metal tags with location information written thereon.
3. The bearings and distances in degrees and feet between claim corners are as depicted on the above map.



AMC450096

When recorded return to:  
  
Resolution Copper Mining LLC  
P.O. Box 1944  
Superior, AZ 85723

**LOCATION NOTICE FOR LODE MINING CLAIM**

NOTICE IS HEREBY GIVEN that the AHAB 676  
lode mining claim has been located  
by Resolution Copper Mining LLC whose current mailing  
address is P.O. Box 1944  
Superior AZ 85273


RECEIVED  
BLM AZ STATE OFFICE  
2018 MAR 21 A 9: 50  
PHOENIX, ARIZONA

The general course of this claim is east / west and it is situated in Pinal  
County, Arizona. This claim is 1500 feet in length and 314 feet in width. This claim runs  
from the location monument on which this location notice is posted approximately 10 feet in a  
westerly direction to the west end line and 1490 feet in a easterly direction to the  
east end line. This claim is marked by six monuments, one at each corner and one at the center of each  
end line of the claim.

The location monument on which this notice is posted is situated within Section 11, Township 5  
South, Range 12 East, Gila Salt River Base and Meridian, Arizona and this claim encompasses portions  
of the following quarter section (s), section (s), Township (s) and Range (s) SW 1/4 and SE 1/4 of the SE 1/4 of  
Section 11, Township 5 South, Range 12 East, Gila & Salt River Base and Meridian, Pinal County, Arizona, Florence  
Mining District.

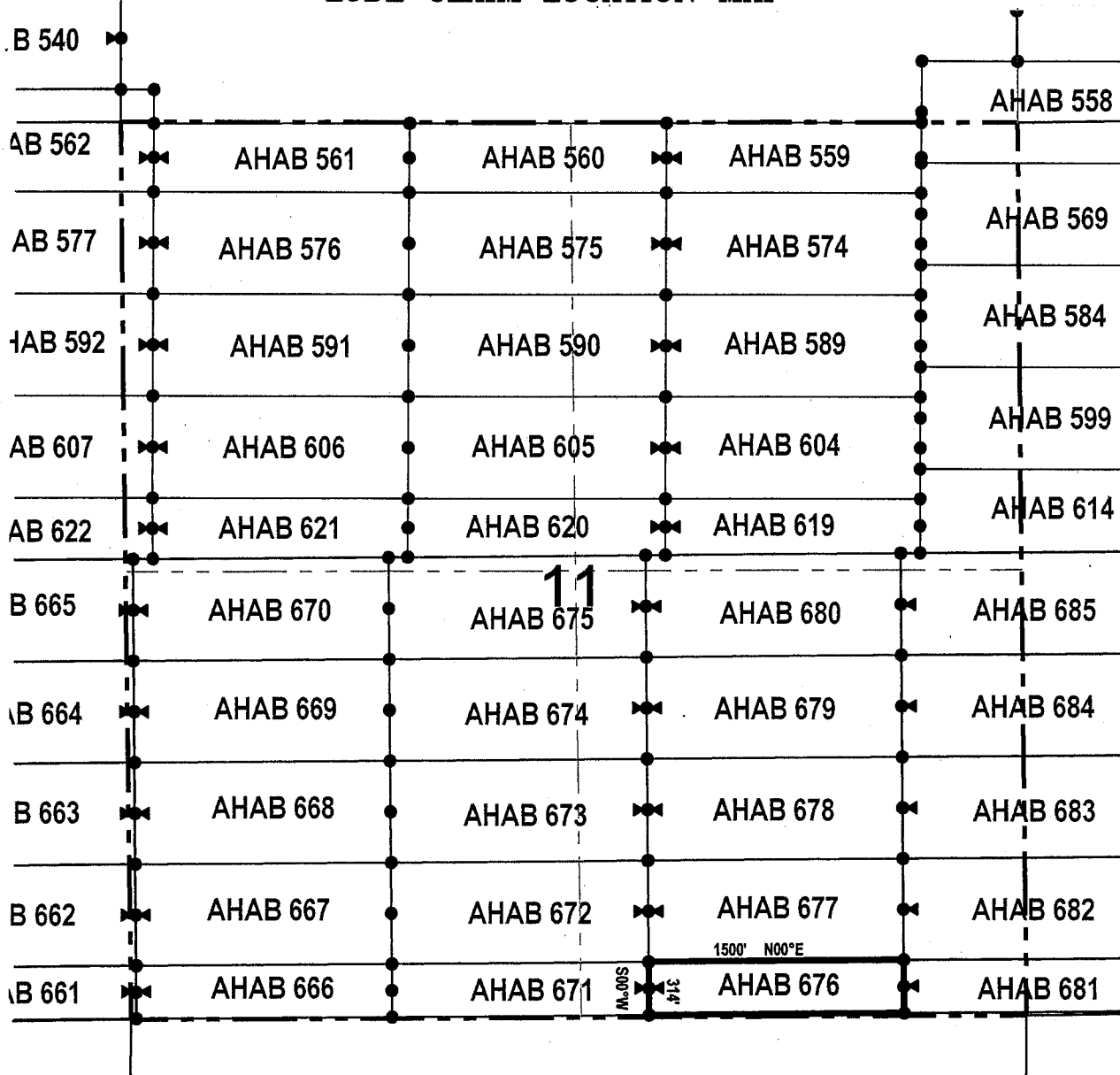
The locality of this claim with reference to some natural object or permanent monument and additional information  
(if any) concerning its locality are as follows: 10695 feet south and 5598 feet west of the southwest corner of  
Section 31, Township 4 South, Range 13 East, to the northeast corner of the claim.

DATED AND POSTED on the ground this 19th day of February, 2018

LOCATOR (s) Resolution Copper Mining LLC AGENT: T. Robert Breen /   
P.O. Box 1944  
Superior, Arizona 85273

AMC450097

# LODE CLAIM LOCATION MAP



● Corner Posts    ▲ Location Monuments    Scale: 1"=1000'

1. The above map depicts the **AHAB 676** Lode Claim, which is located in the SW 1/4 and SE 1/4 of the SE 1/4 of Section 11, Township 5 South, Range 12 East, Gila & Salt River Base and Meridian, Pinal County, Arizona, Florence Mining District.
2. The type of corner and location monuments used are wood 2"x2"x48" posts and metal tags with location information written thereon.
3. The bearings and distances in degrees and feet between claim corners are as depicted on the above map.



AMC 450097



When recorded return to:

Resolution Copper Mining LLC  
P.O. Box 1944  
Superior, AZ 85723

**LOCATION NOTICE FOR LODE MINING CLAIM**

NOTICE IS HEREBY GIVEN that the AHAB 677  
\_\_\_\_\_  
\_\_\_\_\_  
lode mining claim has been located  
by Resolution Copper Mining LLC whose current mailing  
address is P.O. Box 1944  
Superior AZ 85273

RECEIVED  
BLM AZ STATE OFFICE  
2018 MAR 21 A 9: 59  
PHOENIX, ARIZONA

The general course of this claim is east / west and it is situated in Pinal  
County, Arizona. This claim is 1500 feet in length and 600 feet in width. This claim runs  
from the location monument on which this location notice is posted approximately 10 feet in a  
westerly direction to the west end line and 1490 feet in a easterly direction to the  
east end line. This claim is marked by six monuments, one at each corner and one at the center of each  
end line of the claim.

The location monument on which this notice is posted is situated within Section 11, Township 5  
South, Range 12 East, Gila Salt River Base and Meridian, Arizona and this claim encompasses portions  
of the following quarter section (s), section (s), Township (s) and Range (s) SW 1/4 and SE 1/4 of the SE 1/4 of  
Section 11, Township 5 South, Range 12 East, Gila & Salt River Base and Meridian, Pinal County, Arizona, Florence  
Mining District.

The locality of this claim with reference to some natural object or permanent monument and additional information  
(if any) concerning its locality are as follows: 10095 feet south and 5603 feet west of the southwest corner of  
Section 31, Township 4 South, Range 13 East, to the northeast corner of the claim.

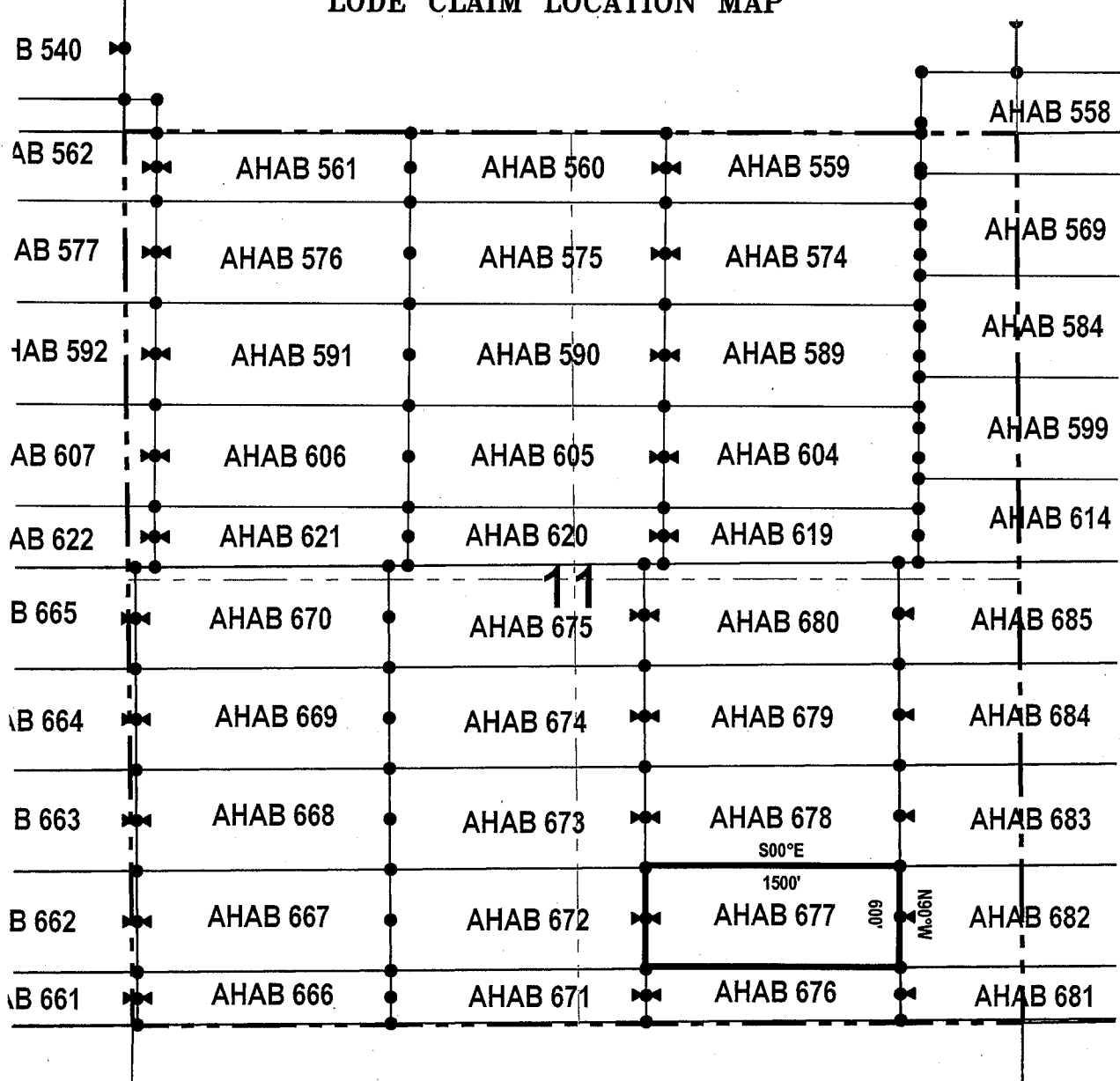
DATED AND POSTED on the ground this 19th day of February, 2018

LOCATOR (s) Resolution Copper Mining LLC AGENT: T. Robert Breen /  
P.O. Box 1944  
Superior, Arizona 85273



AMC 450098

# LODE CLAIM LOCATION MAP



● Corner Posts    ▲ Location Monuments    Scale: 1"=1000'

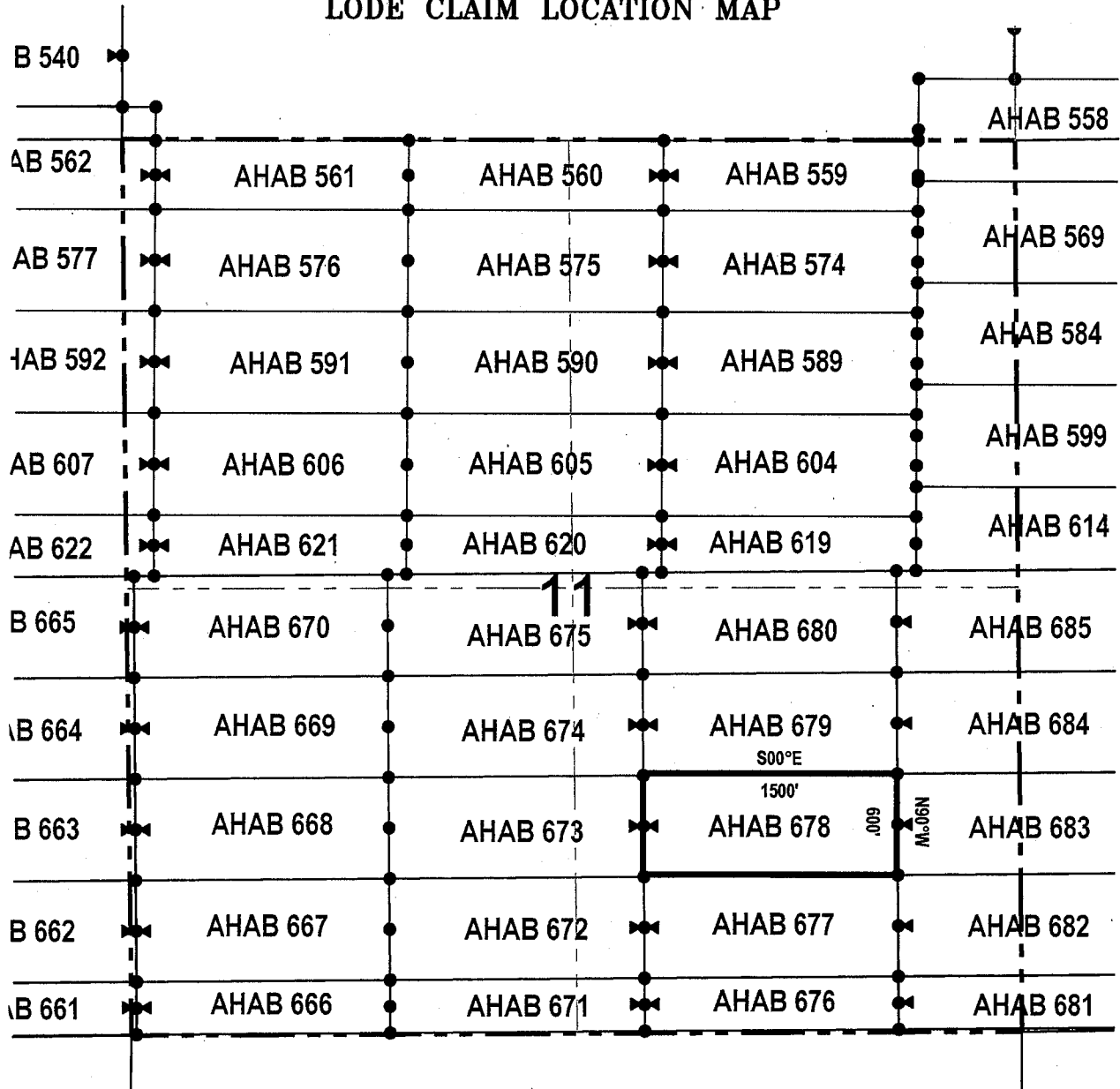
1. The above map depicts the **AHAB 677** Lode Claim, which is located in the SW 1/4 and SE 1/4 of the SE 1/4 of Section 11, Township 5 South, Range 12 East, Gila & Salt River Base and Meridian, Pinal County, Arizona, Florence Mining District.
2. The type of corner and location monuments used are wood 2"x2"x48" posts and metal tags with location information written thereon.
3. The bearings and distances in degrees and feet between claim corners are as depicted on the above map.



AMC 450098



# LODE CLAIM LOCATION MAP



AMC 450099

● Corner Posts    ▲ Location Monuments    Scale: 1"=1000'



1. The above map depicts the **AHAB 678** Lode Claim, which is located in the SW 1/4, SE 1/4, NE 1/4 and NW 1/4 of the SE 1/4 of Section 11, Township 5 South, Range 12 East, Gila & Salt River Base and Meridian, Pinal County, Arizona, Florence Mining District.
2. The type of corner and location monuments used are wood 2"x2"x48" posts and metal tags with location information written thereon.
3. The bearings and distances in degrees and feet between claim corners are as depicted on the above map.

When recorded return to:

Resolution Copper Mining LLC  
P.O. Box 1944  
Superior, AZ 85723

**LOCATION NOTICE FOR LODE MINING CLAIM**

NOTICE IS HEREBY GIVEN that the AHAB 679  
\_\_\_\_\_ lode mining claim has been located  
by Resolution Copper Mining LLC whose current mailing  
address is P.O. Box 1944  
Superior AZ 85273

RECEIVED  
BLM AZ STATE OFFICE  
2018 MAR 21 A 9:59  
PHOENIX, ARIZONA

The general course of this claim is \_\_\_\_\_ east / west \_\_\_\_\_ and it is situated in Pinal  
County, Arizona. This claim is 1500 feet in length and 600 feet in width. This claim runs  
from the location monument on which this location notice is posted approximately 10 feet in a  
westerly direction to the west end line and 1490 feet in a easterly direction to the  
east end line. This claim is marked by six monuments, one at each corner and one at the center of each  
end line of the claim.

The location monument on which this notice is posted is situated within Section 11, Township 5  
South, Range 12 East, Gila Salt River Base and Meridian, Arizona and this claim encompasses portions  
of the following quarter section (s), section (s), Township (s) and Range (s) NW 1/4 and NE 1/4 of the SE 1/4 of  
Section 11, Township 5 South, Range 12 East, Gila & Salt River Base and Meridian, Pinal County, Arizona, Florence  
Mining District.

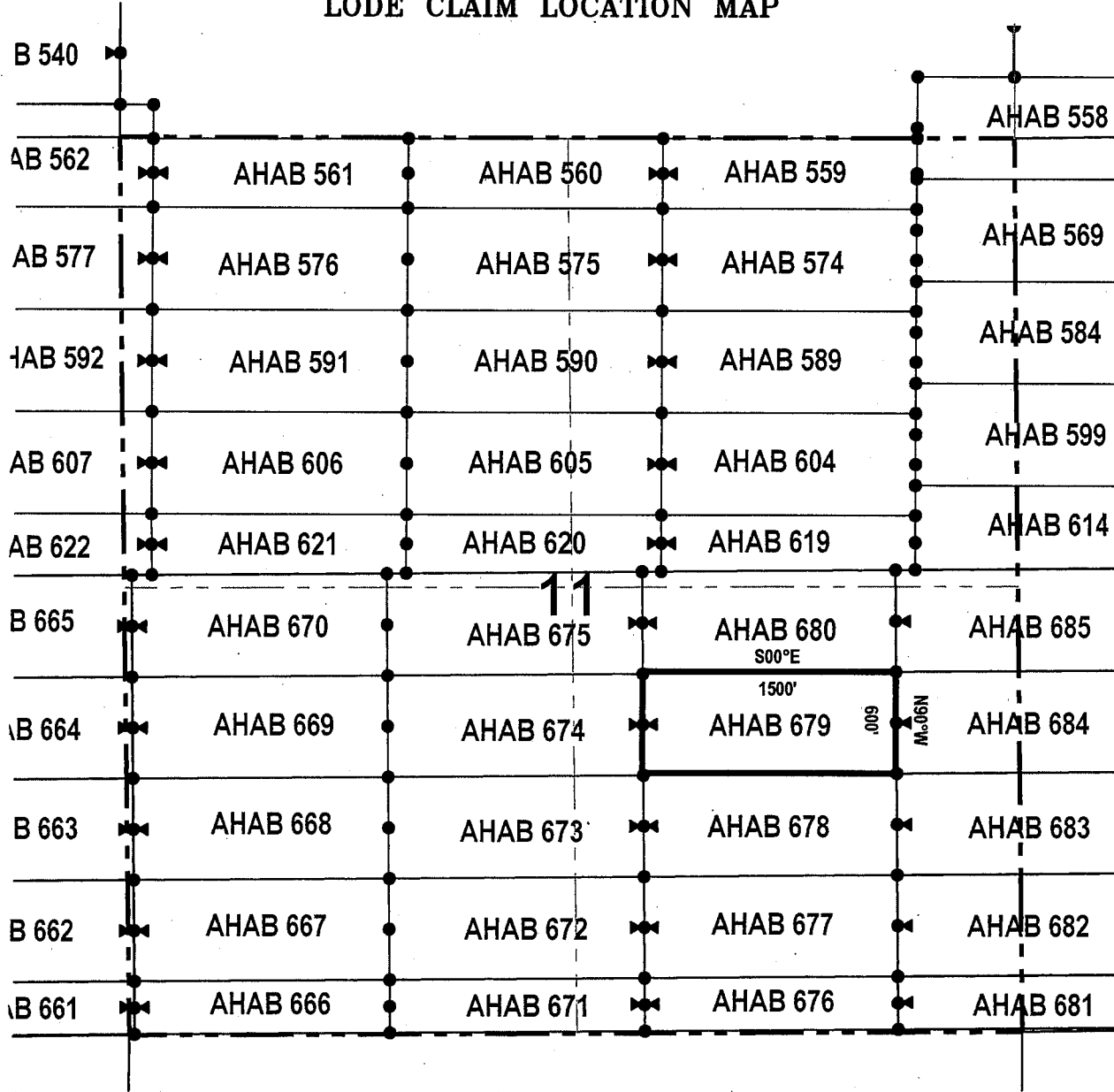
The locality of this claim with reference to some natural object or permanent monument and additional information  
(if any) concerning its locality are as follows: 8895 feet south and 5614 feet west of the southwest corner of  
Section 31, Township 4 South, Range 13 East, to the northeast corner of the claim.

DATED AND POSTED on the ground this 19th day of February, 2018

LOCATOR (s) Resolution Copper Mining LLC AGENT: T. Robert Breen /  
P.O. Box 1944  
Superior, Arizona 85273

AMC450100

# LODE CLAIM LOCATION MAP



● Corner Posts    ▲ Location Monuments    Scale: 1"=1000'

1. The above map depicts the **AHAB 679** Lode Claim, which is located in the NW 1/4 and NE 1/4 of the SE 1/4 of Section 11, Township 5 South, Range 12 East, Gila & Salt River Base and Meridian, Pinal County, Arizona, Florence Mining District.
2. The type of corner and location monuments used are wood 2"x2"x48" posts and metal tags with location information written thereon.
3. The bearings and distances in degrees and feet between claim corners are as depicted on the above map.



AMC450100

When recorded return to:  
Resolution Copper Mining LLC  
P.O. Box 1944  
Superior, AZ 85723

**LOCATION NOTICE FOR LODE MINING CLAIM**

NOTICE IS HEREBY GIVEN that the AHAB 680  
\_\_\_\_\_ lode mining claim has been located  
by Resolution Copper Mining LLC whose current mailing  
address is P.O. Box 1944  
Superior AZ 85273

RECEIVED  
BLM AZ STATE OFFICE  
2018 MAR 21 A 9:59  
PHOENIX, ARIZONA

The general course of this claim is \_\_\_\_\_ east / west \_\_\_\_\_ and it is situated in Pinal  
County, Arizona. This claim is 1500 feet in length and 600 feet in width. This claim runs  
from the location monument on which this location notice is posted approximately 10 feet in a  
westerly direction to the west end line and 1490 feet in a easterly direction to the  
east end line. This claim is marked by six monuments, one at each corner and one at the center of each  
end line of the claim.

The location monument on which this notice is posted is situated within Section 11, Township 5  
South, Range 12 East, Gila Salt River Base and Meridian, Arizona and this claim encompasses portions  
of the following quarter section (s), section (s), Township (s) and Range (s) NW 1/4 and NE 1/4 of the SE 1/4, and  
SE 1/4 and SW 1/4 of the NE 1/4 of Section 11, Township 5 South, Range 12 East, Gila & Salt River Base and Meridian,  
Pinal County, Arizona, Florence Mining District.

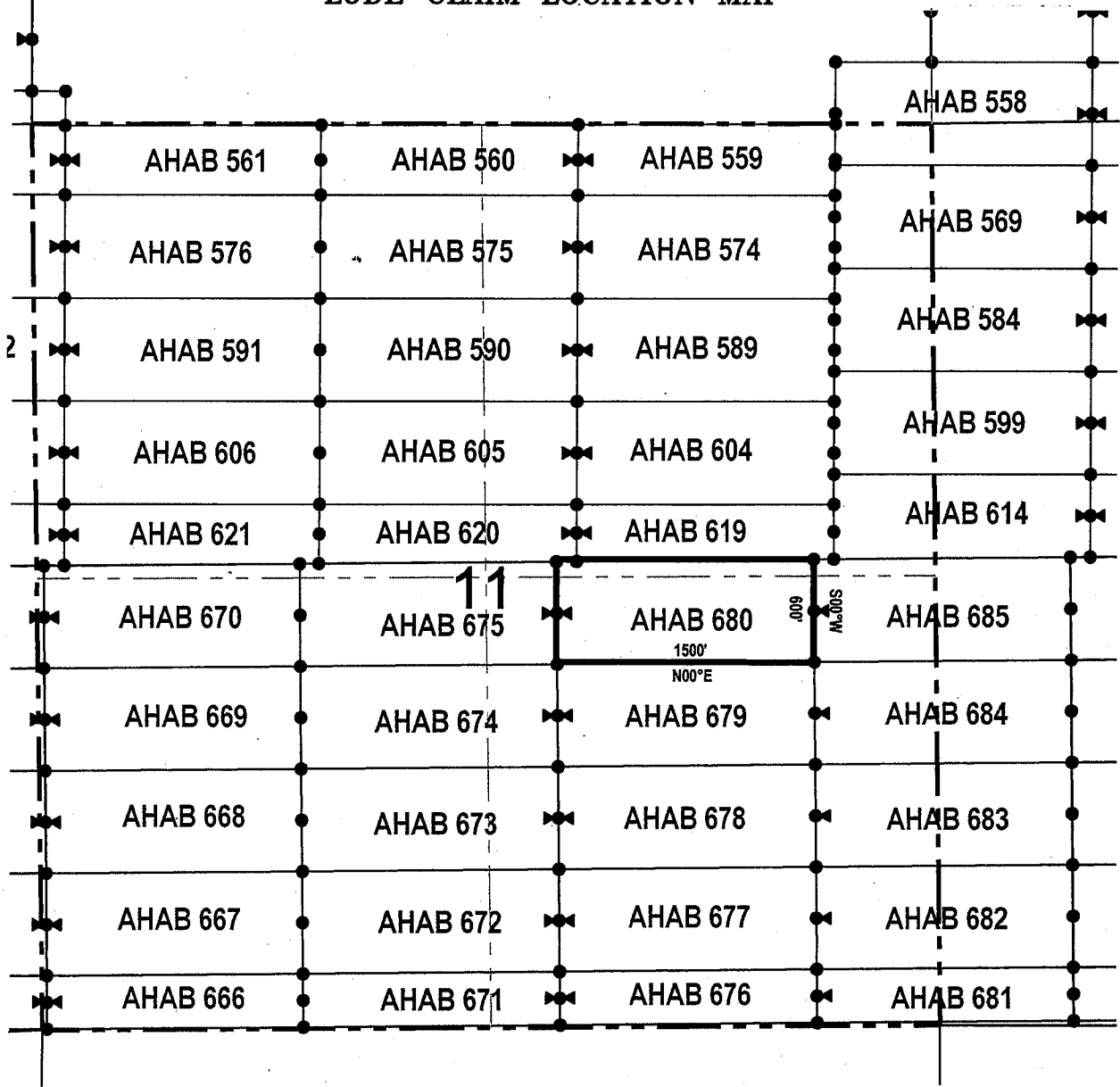
The locality of this claim with reference to some natural object or permanent monument and additional information  
(if any) concerning its locality are as follows: 8295 feet south and 5619 feet west of the southwest corner of  
Section 31, Township 4 South, Range 13 East, to the northeast corner of the claim.

DATED AND POSTED on the ground this 19th day of February, 2018

LOCATOR (s) Resolution Copper Mining LLC AGENT: T. Robert Breen / \_\_\_\_\_  
P.O. Box 1944  
Superior, Arizona 85273

AMC 450101

# LODE CLAIM LOCATION MAP



AMC450101

● Corner Posts    ▲ Location Monuments    Scale: 1"=1000'



1. The above map depicts the **AHAB 680** Lode Claim, which is located in the NW 1/4 and NE 1/4 of the SE 1/4, and SE 1/4 and SW 1/4 of the NE 1/4 of Section 11, Township 5 South, Range 12 East, Gila & Salt River Base and Meridian, Pinal County, Arizona, Florence Mining District.
2. The type of corner and location monuments used are wood 2"x2"x48" posts and metal tags with location information written thereon.
3. The bearings and distances in degrees and feet between claim corners are as depicted on the above map.




When recorded return to:

Resolution Copper Mining LLC  
P.O. Box 1944  
Superior, AZ 85723

**LOCATION NOTICE FOR LOPE MINING CLAIM**

NOTICE IS HEREBY GIVEN that the AHAB 681  
         lode mining claim has been located  
by Resolution Copper Mining LLC whose current mailing  
address is P.O. Box 1944  
        Superior AZ 85273




The general course of this claim is          east / west          and it is situated in Pinal

County, Arizona. This claim is 1500 feet in length and 314 feet in width. This claim runs  
from the location monument on which this location notice is posted approximately 10 feet in a  
westerly direction to the west end line and 1490 feet in a easterly direction to the  
east end line. This claim is marked by six monuments, one at each corner and one at the center of each  
end line of the claim.

The location monument on which this notice is posted is situated within Section 11, Township 5  
South, Range 12 East, Gila Salt River Base and Meridian, Arizona and this claim encompasses portions  
of the following quarter section (s), section (s), Township (s) and Range (s) SE 1/4 of the SE 1/4 of Section 11,  
and SW 1/4 of the SW 1/4 of Section 12, Township 5 South, Range 12 East, Gila & Salt River Base and Meridian, Pinal  
County, Arizona, Florence Mining District.

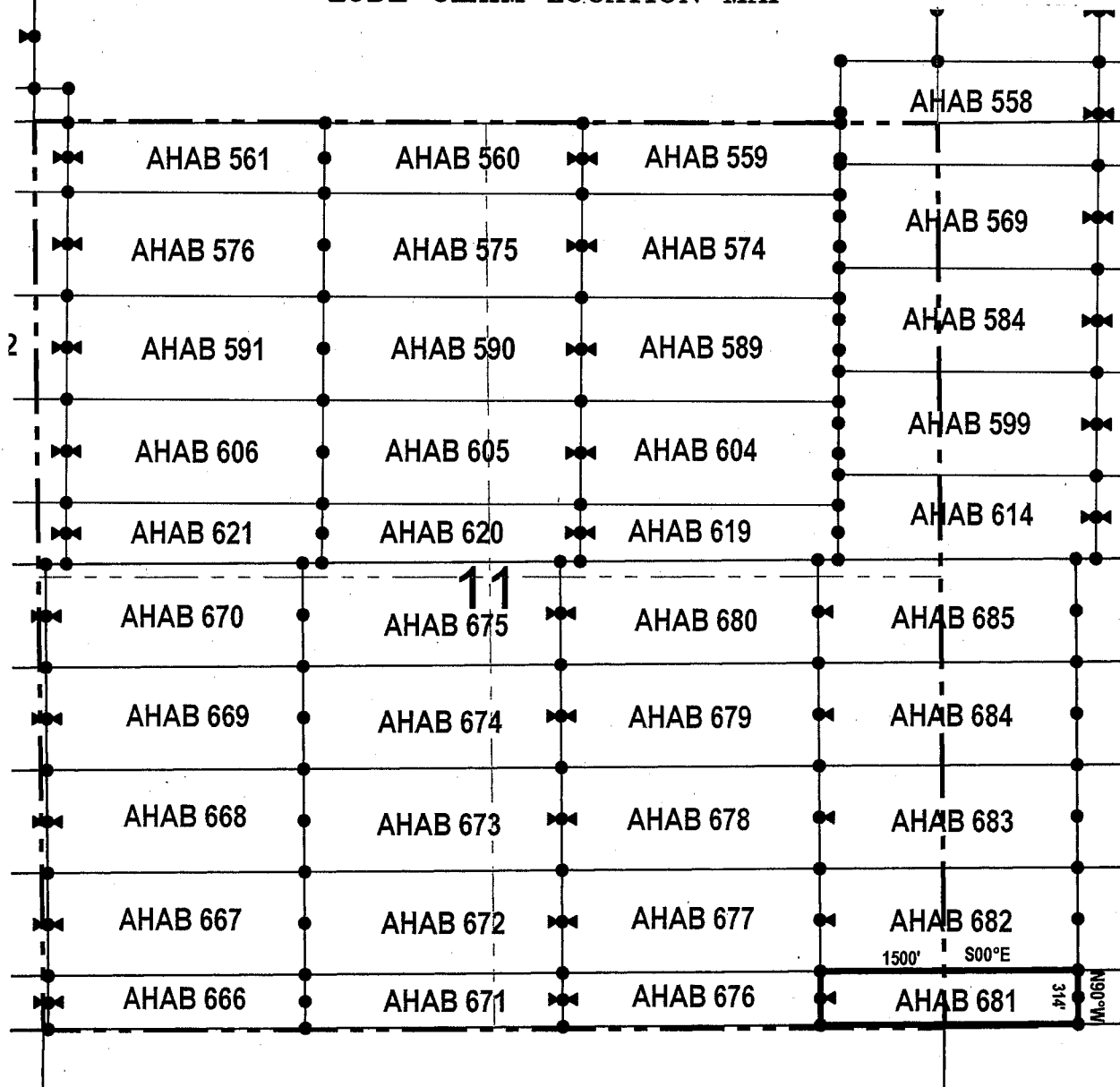
The locality of this claim with reference to some natural object or permanent monument and additional information  
(if any) concerning its locality are as follows: 10681 feet south and 4098 feet west of the southwest corner of  
Section 31, Township 4 South, Range 13 East, to the northeast corner of the claim.

DATED AND POSTED on the ground this 21st day of February, 2018

LOCATOR (s) Resolution Copper Mining LLC AGENT: T. Robert Breen /   
P.O. Box 1944  
Superior, Arizona 85273

AMC450102

# LODE CLAIM LOCATION MAP



AMC450102

● Corner Posts    ▲ Location Monuments    Scale: 1"=1000'



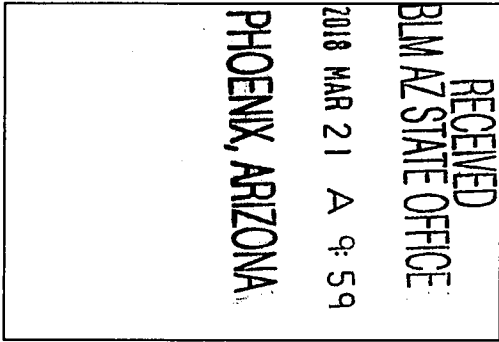
1. The above map depicts the **AHAB 681** Lode Claim, which is located in the SE 1/4 of the SE 1/4 of Section 11, and SW 1/4 of the SW 1/4 of Section 12, Township 5 South, Range 12 East, Gila & Salt River Base and Meridian, Pinal County, Arizona, Florence Mining District.
2. The type of corner and location monuments used are wood 2"x2"x48" posts and metal tags with location information written thereon.
3. The bearings and distances in degrees and feet between claim corners are as depicted on the above map.

When recorded return to:

Resolution Copper Mining LLC  
P.O. Box 1944  
Superior, AZ 85723

**LOCATION NOTICE FOR LODE MINING CLAIM**

NOTICE IS HEREBY GIVEN that the AHAB 682  
 lode mining claim has been located  
by Resolution Copper Mining LLC whose current mailing  
address is P.O. Box 1944  
Superior AZ 85273



The general course of this claim is east / west and it is situated in Pinal  
County, Arizona. This claim is 1500 feet in length and 600 feet in width. This claim runs  
from the location monument on which this location notice is posted approximately 10 feet in a  
westerly direction to the west end line and 1490 feet in a easterly direction to the  
east end line. This claim is marked by six monuments, one at each corner and one at the center of each  
end line of the claim.

The location monument on which this notice is posted is situated within Section 11, Township 5  
South, Range 12 East, Gila Salt River Base and Meridian, Arizona and this claim encompasses portions  
of the following quarter section (s), section (s), Township (s) and Range (s) SE 1/4 of the SE 1/4 of Section 11,  
and SW 1/4 of the SW 1/4 of Section 12, Township 5 South, Range 12 East, Gila & Salt River Base and Meridian, Pinal  
County, Arizona, Florence Mining District.

The locality of this claim with reference to some natural object or permanent monument and additional information  
(if any) concerning its locality are as follows: 10081 feet south and 4103 feet west of the southwest corner of  
Section 31, Township 4 South, Range 13 East, to the northeast corner of the claim.

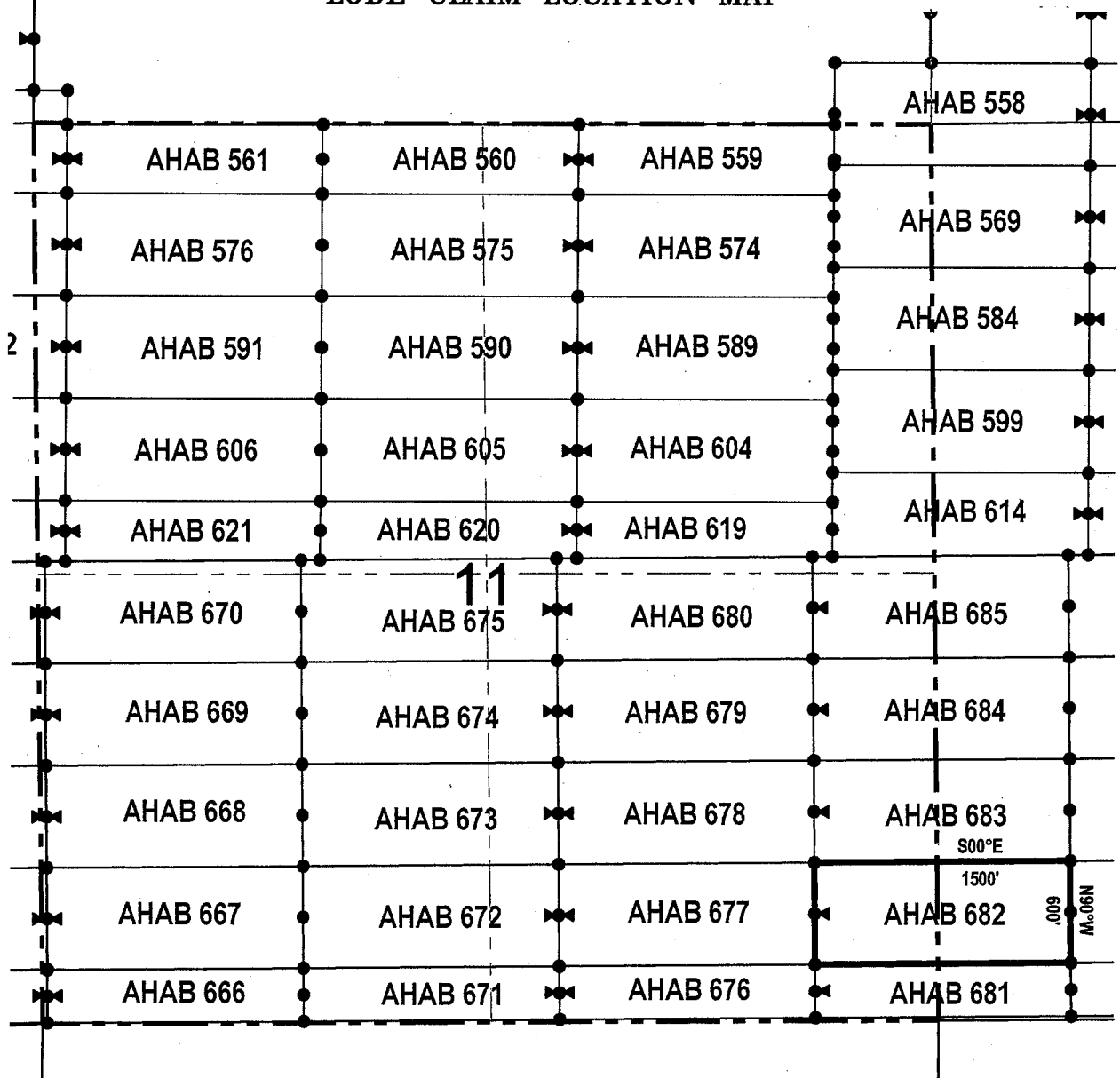
DATED AND POSTED on the ground this 21st day of February, 2018

LOCATOR (s) Resolution Copper Mining LLC AGENT: T. Robert Breen /  
P.O. Box 1944  
Superior, Arizona 85273

A handwritten signature in black ink, appearing to read "T. Robert Breen".

AMC450103

# LODE CLAIM LOCATION MAP



AMC450103

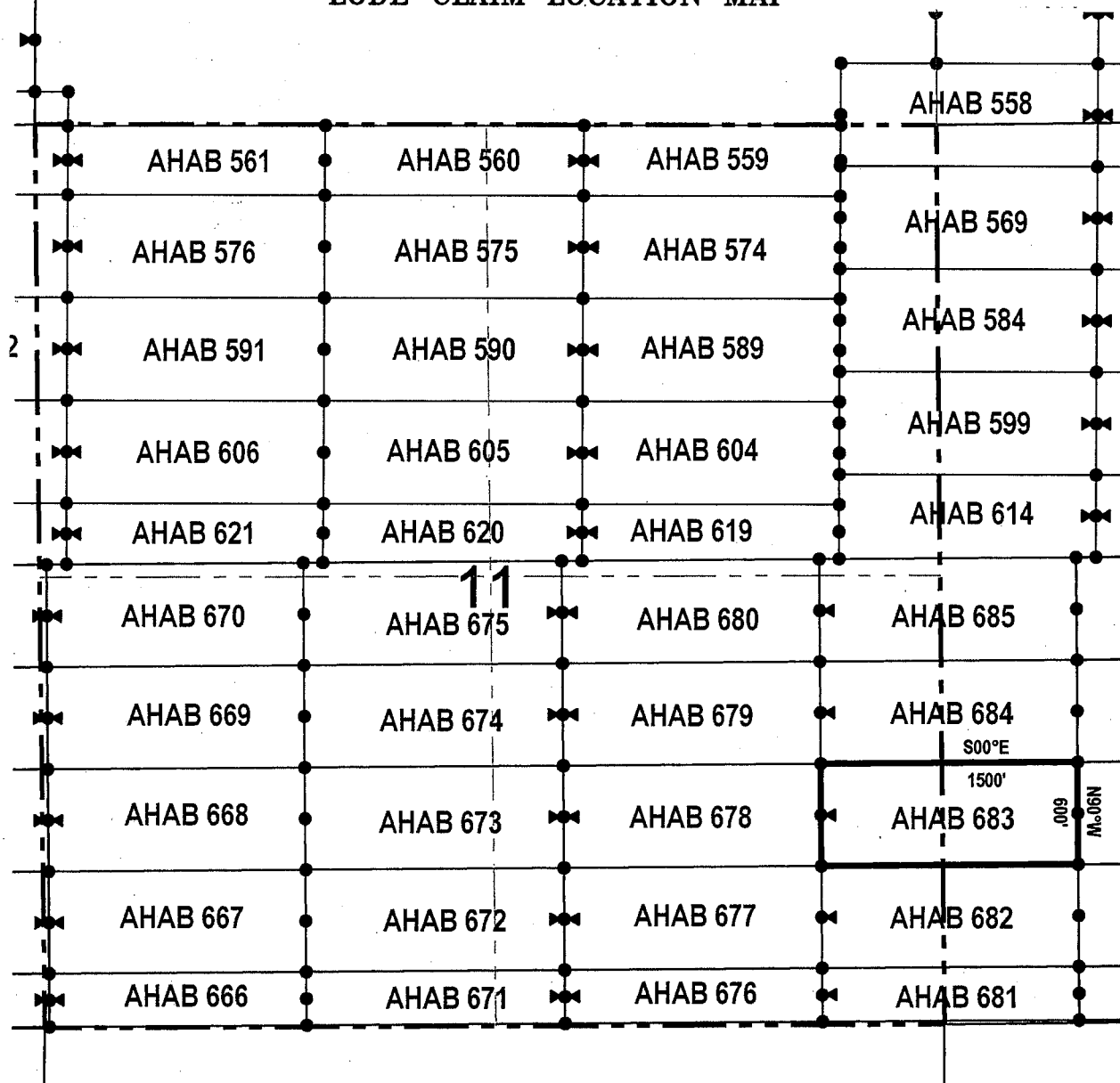
● Corner Posts    ▲ Location Monuments    Scale: 1"=1000'



1. The above map depicts the **AHAB 682** Lode Claim, which is located in the SE 1/4 of the SE 1/4 of Section 11, and SW 1/4 of the SW 1/4 of Section 12, Township 5 South, Range 12 East, Gila & Salt River Base and Meridian, Pinal County, Arizona, Florence Mining District.
2. The type of corner and location monuments used are wood 2"x2"x48" posts and metal tags with location information written thereon.
3. The bearings and distances in degrees and feet between claim corners are as depicted on the above map.



# LODE CLAIM LOCATION MAP



AMC450104

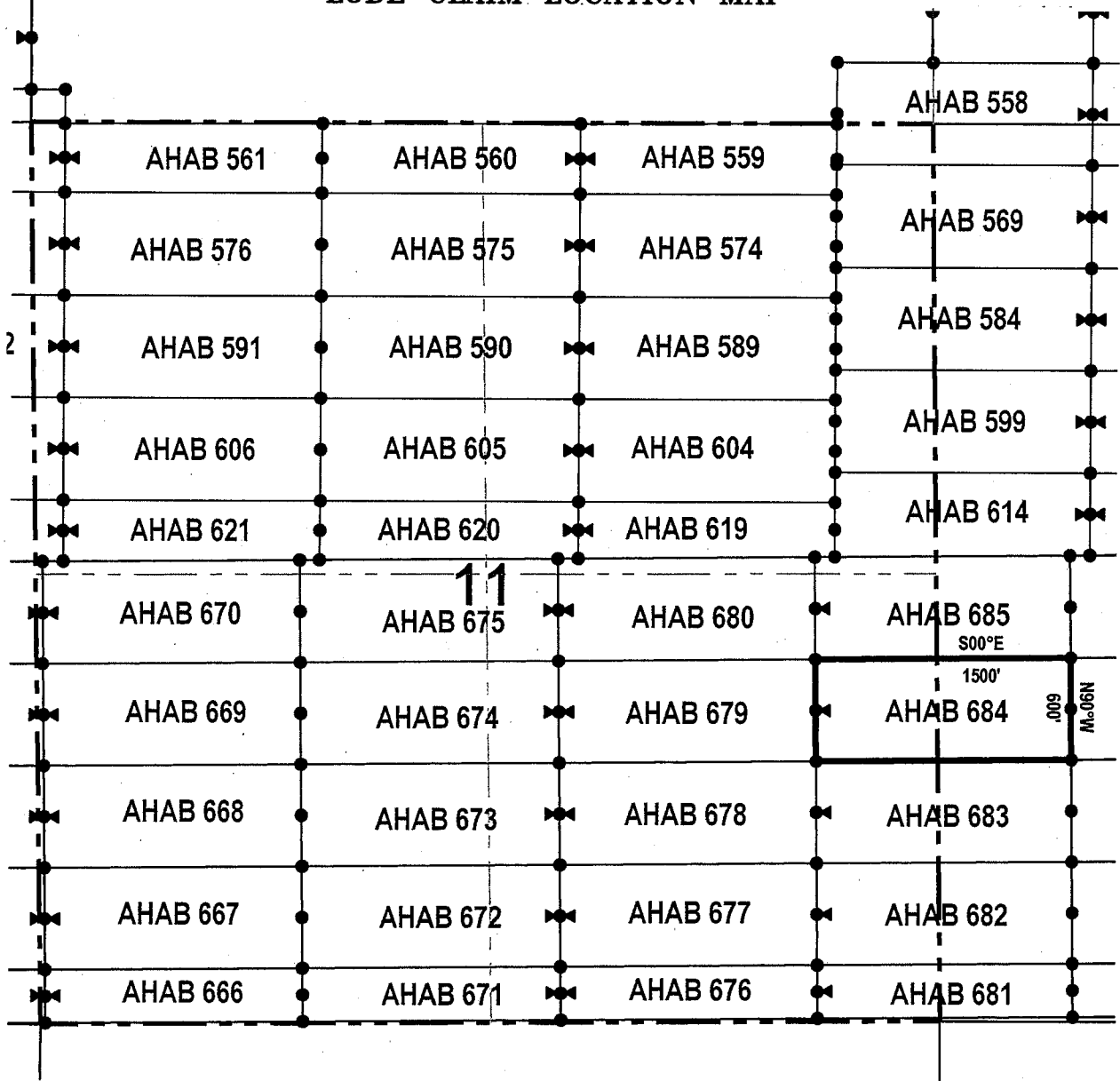
● Corner Posts    ▲ Location Monuments    Scale: 1"=1000'



1. The above map depicts the **AHAB 683** Lode Claim, which is located in the SE 1/4 and NE 1/4 of the SE 1/4 of Section 11, and SW 1/4 and NW 1/4 of the SW 1/4 of Section 12, Township 5 South, Range 12 East, Gila & Salt River Base and Meridian, Pinal County, Arizona, Florence Mining District.
2. The type of corner and location monuments used are wood 2"x2"x48" posts and metal tags with location information written thereon.
3. The bearings and distances in degrees and feet between claim corners are as depicted on the above map.



# LODE CLAIM LOCATION MAP



AMC450105

● Corner Posts    ▲ Location Monuments    Scale: 1"=1000'



1. The above map depicts the **AHAB 684** Lode Claim, which is located in the NE 1/4 of the SE 1/4 of Section 11, and NW 1/4 of the SW 1/4 of Section 12, Township 5 South, Range 12 East, Gila & Salt River Base and Meridian, Pinal County, Arizona, Florence Mining District.
2. The type of corner and location monuments used are wood 2"x2"x48" posts and metal tags with location information written thereon.
3. The bearings and distances in degrees and feet between claim corners are as depicted on the above map.



When recorded return to:

Resolution Copper Mining LLC  
P.O. Box 1944  
Superior, AZ 85723

**LOCATION NOTICE FOR LODE MINING CLAIM**


NOTICE IS HEREBY GIVEN that the AHAB 685  
\_\_\_\_\_  
\_\_\_\_\_  
\_\_\_\_\_  
lode mining claim has been located  
by Resolution Copper Mining LLC whose current mailing  
address is P.O. Box 1944  
\_\_\_\_\_  
Superior AZ 85273

**RECEIVED**  
**BLM AZ STATE OFFICE**  
**2018 MAR 21 A 9: 59**  
**PHOENIX, ARIZONA**

The general course of this claim is        east / west \_\_\_\_\_ and it is situated in Pinal  
County, Arizona. This claim is 1500 feet in length and 600 feet in width. This claim runs  
from the location monument on which this location notice is posted approximately 10 feet in a  
westerly direction to the west end line and 1490 feet in a easterly direction to the  
east end line. This claim is marked by six monuments, one at each corner and one at the center of each  
end line of the claim.

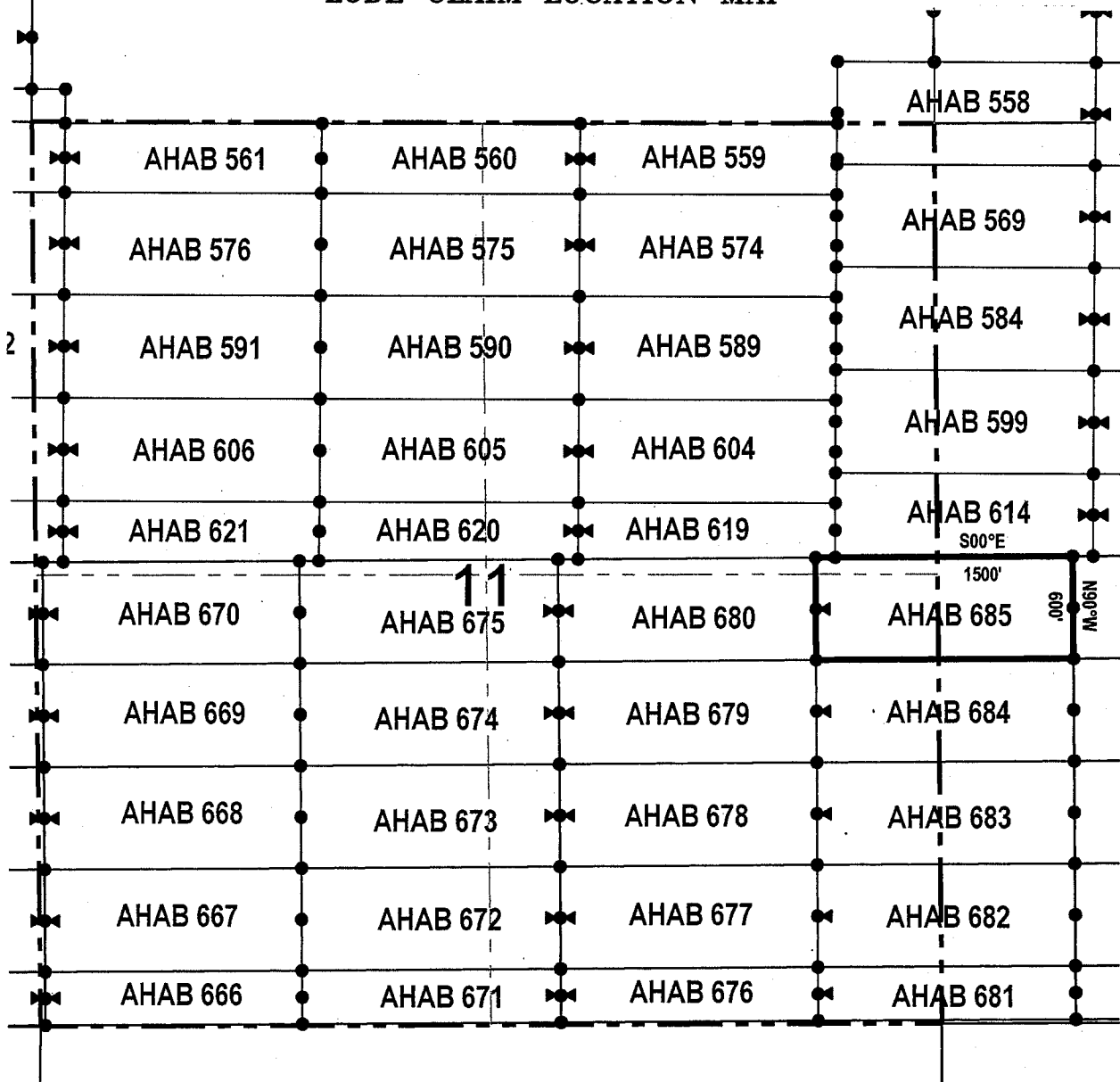
The location monument on which this notice is posted is situated within Section 11, Township 5  
South, Range 12 East, Gila Salt River Base and Meridian, Arizona and this claim encompasses portions  
of the following quarter section (s), section (s), Township (s) and Range (s) NE 1/4 of the SE 1/4, and SE 1/4 of  
the NE 1/4 of Section 11, and NW 1/4 of the SW 1/4, and SW 1/4 of the NW 1/4 of Section 12, Township 5 South, Range  
12 East, Gila & Salt River Base and Meridian, Pinal County, Arizona, Florence Mining District.

The locality of this claim with reference to some natural object or permanent monument and additional information  
(if any) concerning its locality are as follows: 8281 feet south and 4119 feet west of the southwest corner of  
Section 31, Township 4 South, Range 13 East, to the northeast corner of the claim.  
\_\_\_\_\_

DATED AND POSTED on the ground this 21st day of February, 2018  
LOCATOR (s) Resolution Copper Mining LLC AGENT: T. Robert Breen /   
P.O. Box 1944  
Superior, Arizona 85273

AMC450106

# LODE CLAIM LOCATION MAP



● Corner Posts    ▲ Location Monuments    Scale: 1"=1000'

1. The above map depicts the **AHAB 685** Lode Claim, which is located in the NE 1/4 of the SE 1/4, and SE 1/4 of the NE 1/4 of Section 11, and NW 1/4 of the SW 1/4, and SW 1/4 of the NW 1/4 of Section 12, Township 5 South, Range 12 East, Gila & Salt River Base and Meridian, Pinal County, Arizona, Florence Mining District.
2. The type of corner and location monuments used are wood 2"x2"x48" posts and metal tags with location information written thereon.
3. The bearings and distances in degrees and feet between claim corners are as depicted on the above map.



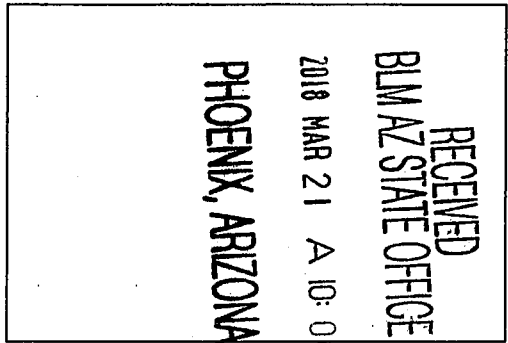
AMC450106

When recorded return to:

Resolution Copper Mining LLC  
P.O. Box 1944  
Superior, AZ 85723

**LOCATION NOTICE FOR LODE MINING CLAIM**

NOTICE IS HEREBY GIVEN that the AHAB 686  
\_\_\_\_\_ lode mining claim has been located  
by Resolution Copper Mining LLC whose current mailing  
address is P.O. Box 1944  
Superior AZ 85273



The general course of this claim is \_\_\_\_\_ east / west \_\_\_\_\_ and it is situated in \_\_\_\_\_ Pinal  
County, Arizona. This claim is 1500 feet in length and 314 feet in width. This claim runs  
from the location monument on which this location notice is posted approximately 1490 feet in a  
westerly direction to the west end line and 10 feet in a easterly direction to the  
east end line. This claim is marked by six monuments, one at each corner and one at the center of each  
end line of the claim.

The location monument on which this notice is posted is situated within Section 12, Township 5  
South, Range 12 East, Gila Salt River Base and Meridian, Arizona and this claim encompasses portions  
of the following quarter section (s), section (s), Township (s) and Range (s) SE 1/4 and SW 1/4 of the SW 1/4 of  
Section 12, Township 5 South, Range 12 East, Gila & Salt River Base and Meridian, Pinal County, Arizona, Florence  
Mining District.

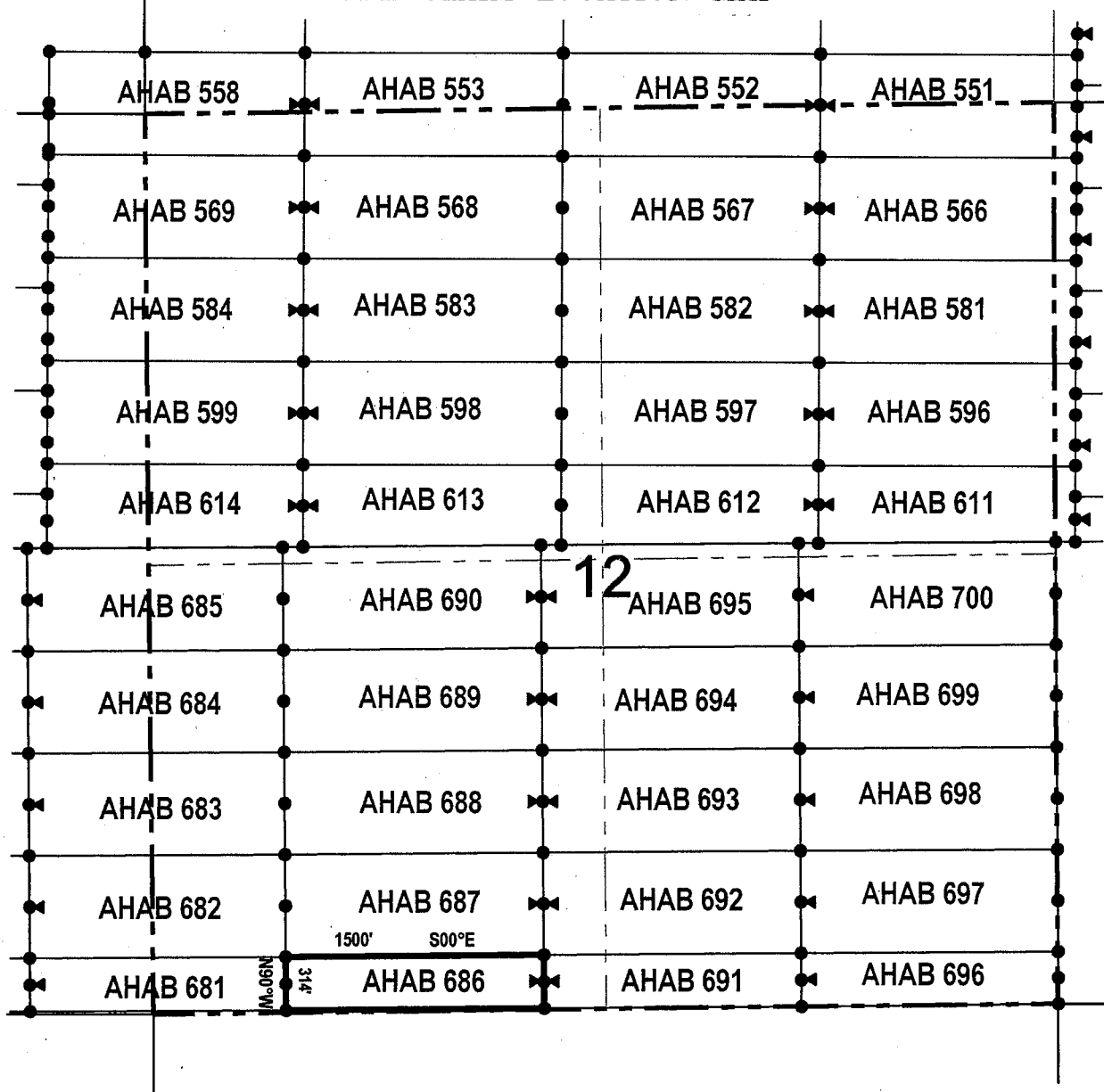
The locality of this claim with reference to some natural object or permanent monument and additional information  
(if any) concerning its locality are as follows: 10668 feet south and 2598 feet west of the southwest corner of  
Section 31, Township 4 South, Range 13 East, to the northeast corner of the claim.

DATED AND POSTED on the ground this 21st day of February, 2018

LOCATOR (s) Resolution Copper Mining LLC AGENT: T. Robert Breen /  
P.O. Box 1944  
Superior, Arizona 85273

AMC450107

# LODE CLAIM LOCATION MAP



AN0450107

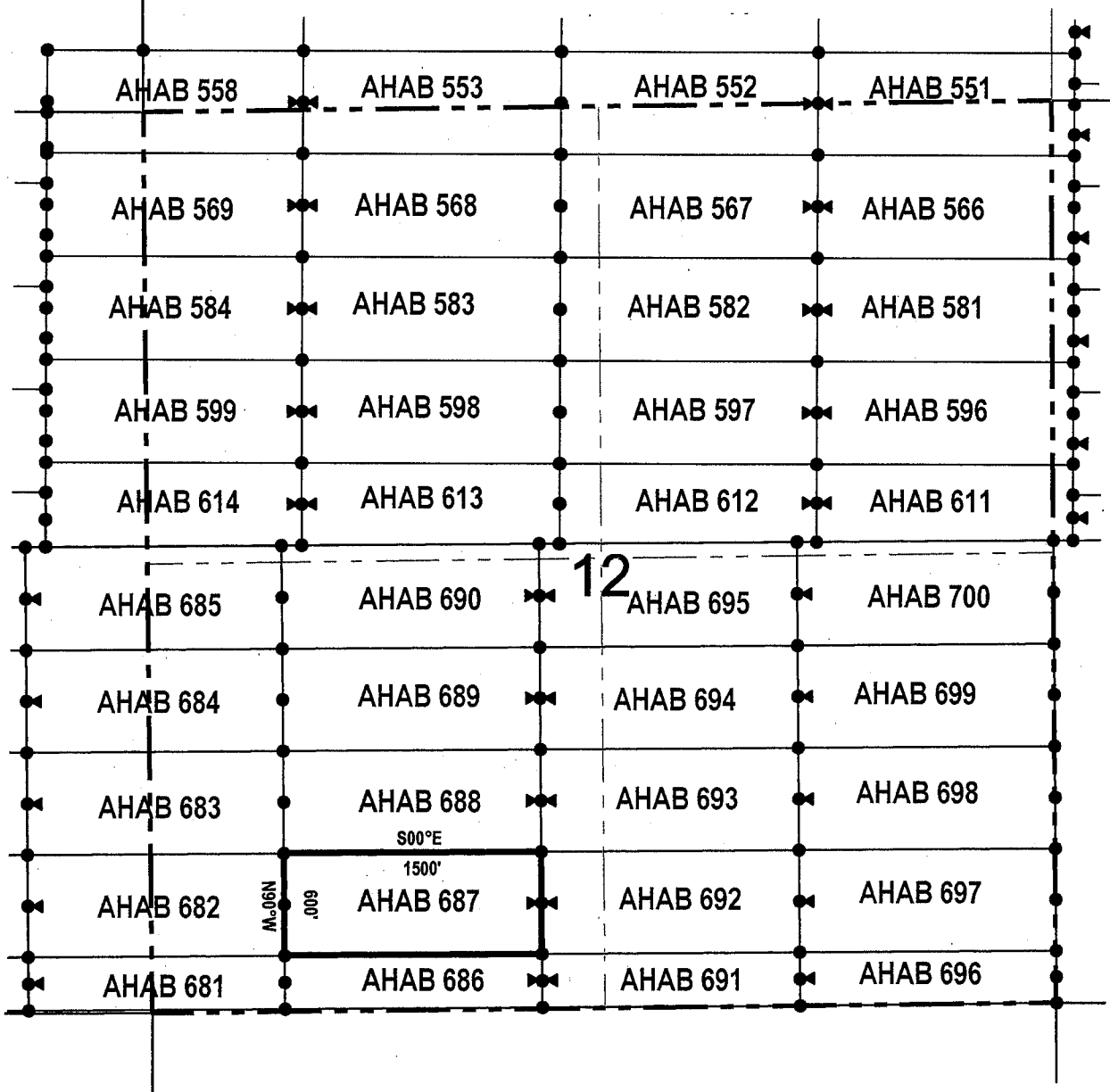
● Corner Posts    ▲ Location Monuments    Scale: 1"=1000'



1. The above map depicts the **AHAB 686** Lode Claim, which is located in the SE 1/4 and SW 1/4 of the SW 1/4 of Section 12, Township 5 South, Range 13 East, Gila & Salt River Base and Meridian, Pinal County, Arizona, Florence Mining District.
2. The type of corner and location monuments used are wood 2"x2"x48" posts and metal tags with location information written thereon.
3. The bearings and distances in degrees and feet between claim corners are as depicted on the above map.



# LODE CLAIM LOCATION MAP



AMC450108

● Corner Posts    ▲ Location Monuments    Scale: 1"=1000'




1. The above map depicts the **AHAB 687** Lode Claim, which is located in the SE 1/4 and SW 1/4 of the SW 1/4 of Section 12, Township 5 South, Range 13 East, Gila & Salt River Base and Meridian, Pinal County, Arizona, Florence Mining District.
2. The type of corner and location monuments used are wood 2"x2"x48" posts and metal tags with location information written thereon.
3. The bearings and distances in degrees and feet between claim corners are as depicted on the above map.

When recorded return to:

Resolution Copper Mining LLC  
P.O. Box 1944  
Superior, AZ 85723

LOCATION NOTICE FOR LODE MINING CLAIM

NOTICE IS HEREBY GIVEN that the AHAB 688  
 lode mining claim has been located  
by Resolution Copper Mining LLC whose current mailing  
address is P.O. Box 1944  
Superior AZ 85273



The general course of this claim is                      east / west                      and it is situated in Pinal  
County, Arizona. This claim is 1500 feet in length and 600 feet in width. This claim runs  
from the location monument on which this location notice is posted approximately 1490 feet in a  
westerly direction to the west end line and 10 feet in a easterly direction to the  
east end line. This claim is marked by six monuments, one at each corner and one at the center of each  
end line of the claim.

The location monument on which this notice is posted is situated within Section 12, Township 5  
South, Range 12 East, Gila Salt River Base and Meridian, Arizona and this claim encompasses portions  
of the following quarter section (s), section (s), Township (s) and Range (s) SE 1/4, NE 1/4, NW 1/4 and SW 1/4  
of the SW 1/4 of Section 12, Township 5 South, Range 12 East, Gila & Salt River Base and Meridian, Pinal County,  
Arizona, Florence Mining District.

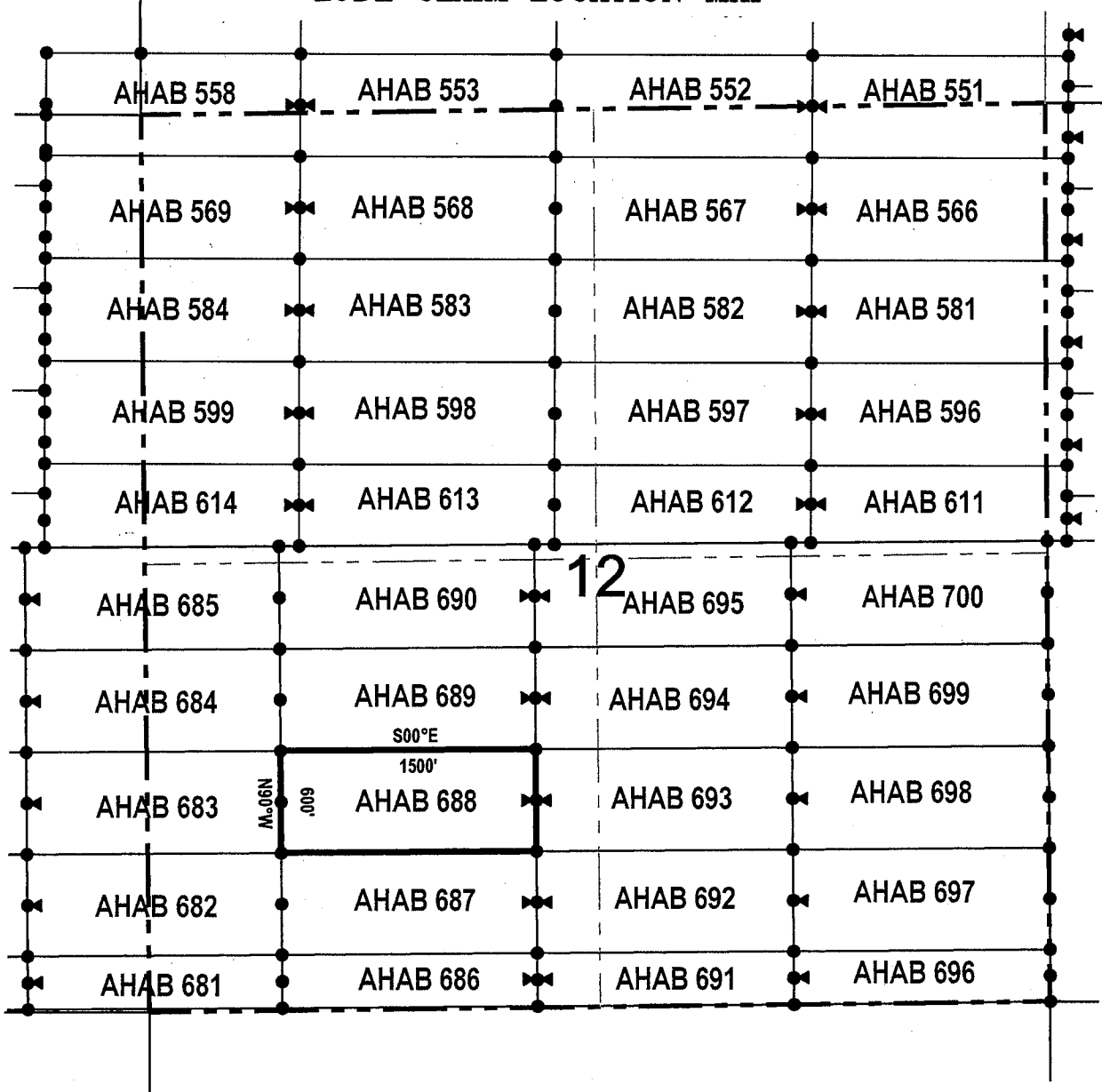
AMC 450109

The locality of this claim with reference to some natural object or permanent monument and additional information  
(if any) concerning its locality are as follows: 9468 feet south and 2609 feet west of the southwest corner of  
Section 31, Township 4 South, Range 13 East, to the northeast corner of the claim.

DATED AND POSTED on the ground this 21st day of February, 2018.

LOCATOR (s) Resolution Copper Mining LLC AGENT: T. Robert Breen /  
P.O. Box 1944  
Superior, Arizona 85273

# LODE CLAIM LOCATION MAP



AMC450109

● Corner Posts    ▲ Location Monuments    Scale: 1"=1000'



1. The above map depicts the **AHAB 688** Lode Claim, which is located in the SE 1/4, NE 1/4, NW 1/4 and SW 1/4 of the SW 1/4 of Section 12, Township 5 South, Range 13 East, Gila & Salt River Base and Meridian, Pinal County, Arizona, Florence Mining District.
2. The type of corner and location monuments used are wood 2"x2"x48" posts and metal tags with location information written thereon.
3. The bearings and distances in degrees and feet between claim corners are as depicted on the above map.



When recorded return to:

Resolution Copper Mining LLC  
P.O. Box 1944  
Superior, AZ 85723

**LOCATION NOTICE FOR LODE MINING CLAIM**

NOTICE IS HEREBY GIVEN that the AHAB 689  
   lode mining claim has been located  
by Resolution Copper Mining LLC whose current mailing  
address is P.O. Box 1944  
    
    
    
Superior AZ 85273

RECEIVED  
BLM AZ STATE OFFICE  
2018 MAR 21 A 10: 00  
PHOENIX, ARIZONA

The general course of this claim is                  east / west                  and it is situated in                  Pinal  
County, Arizona. This claim is           1500           feet in length and           600           feet in width. This claim runs  
from the location monument on which this location notice is posted approximately           1490           feet in a  
          westerly           direction to the           west           end line and           10           feet in a           easterly           direction to the  
          east           end line. This claim is marked by six monuments, one at each corner and one at the center of each  
end line of the claim.

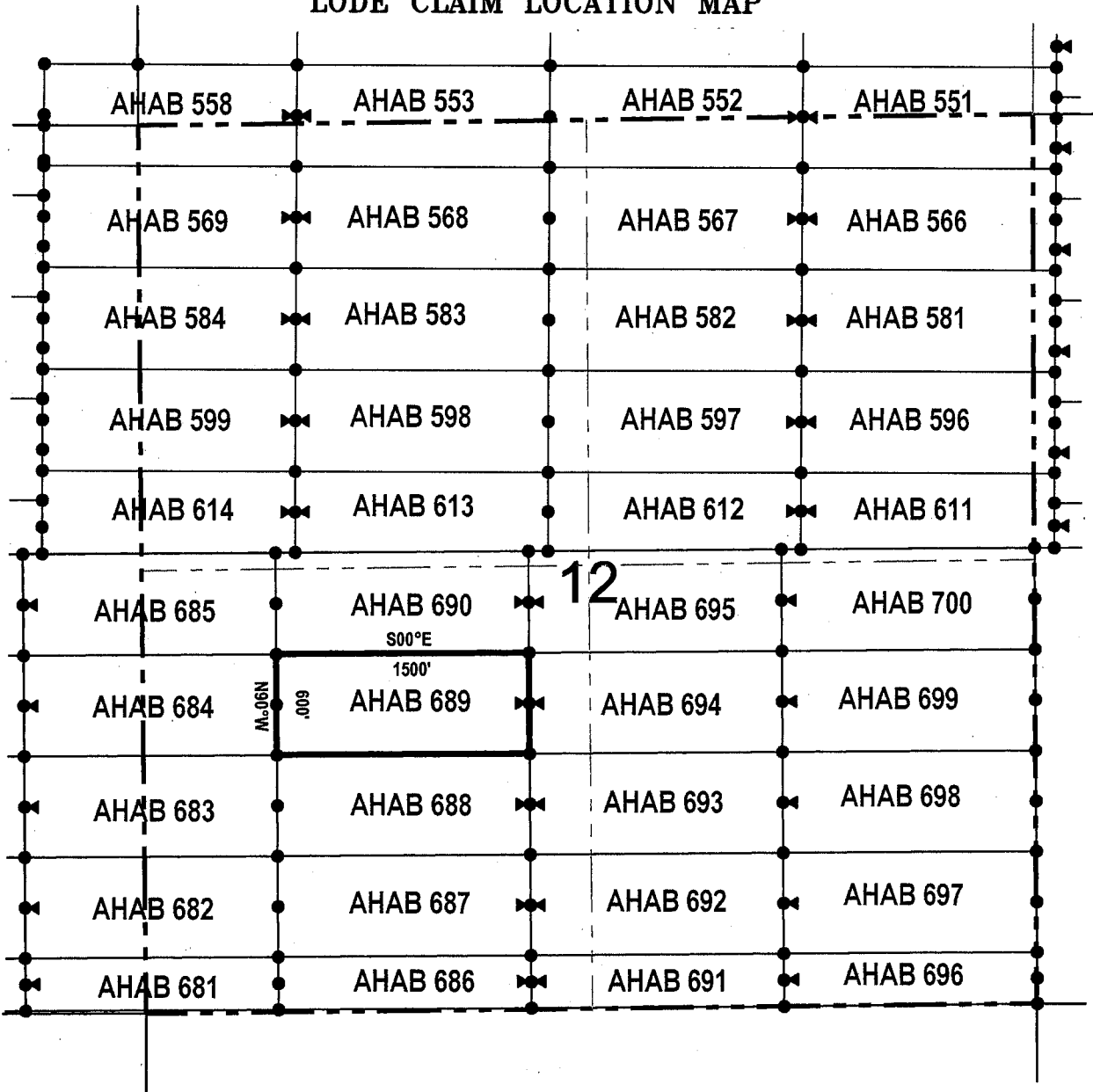
The location monument on which this notice is posted is situated within Section           12          , Township           5            
          South          , Range           12                     East          , Gila Salt River Base and Meridian, Arizona and this claim encompasses portions  
of the following quarter section (s), section (s), Township (s) and Range (s)           NE 1/4 and NW 1/4 of the SW 1/4 of            
Section 12, Township 5 South, Range 12 East, Gila & Salt River Base and Meridian, Pinal County, Arizona, Florence  
Mining District.

The locality of this claim with reference to some natural object or permanent monument and additional information  
(if any) concerning its locality are as follows:           8868 feet south and 2614 feet west of the southwest corner of            
          Section 31, Township 4 South, Range 13 East, to the northeast corner of the claim.          

DATED AND POSTED on the ground this           21st           day of           February          , 20           18            
LOCATOR (s)           Resolution Copper Mining LLC           AGENT: T. Robert Breen /     
          P.O. Box 1944            
          Superior, Arizona 85273          

AMC 450110

# LODE CLAIM LOCATION MAP



AMC450110

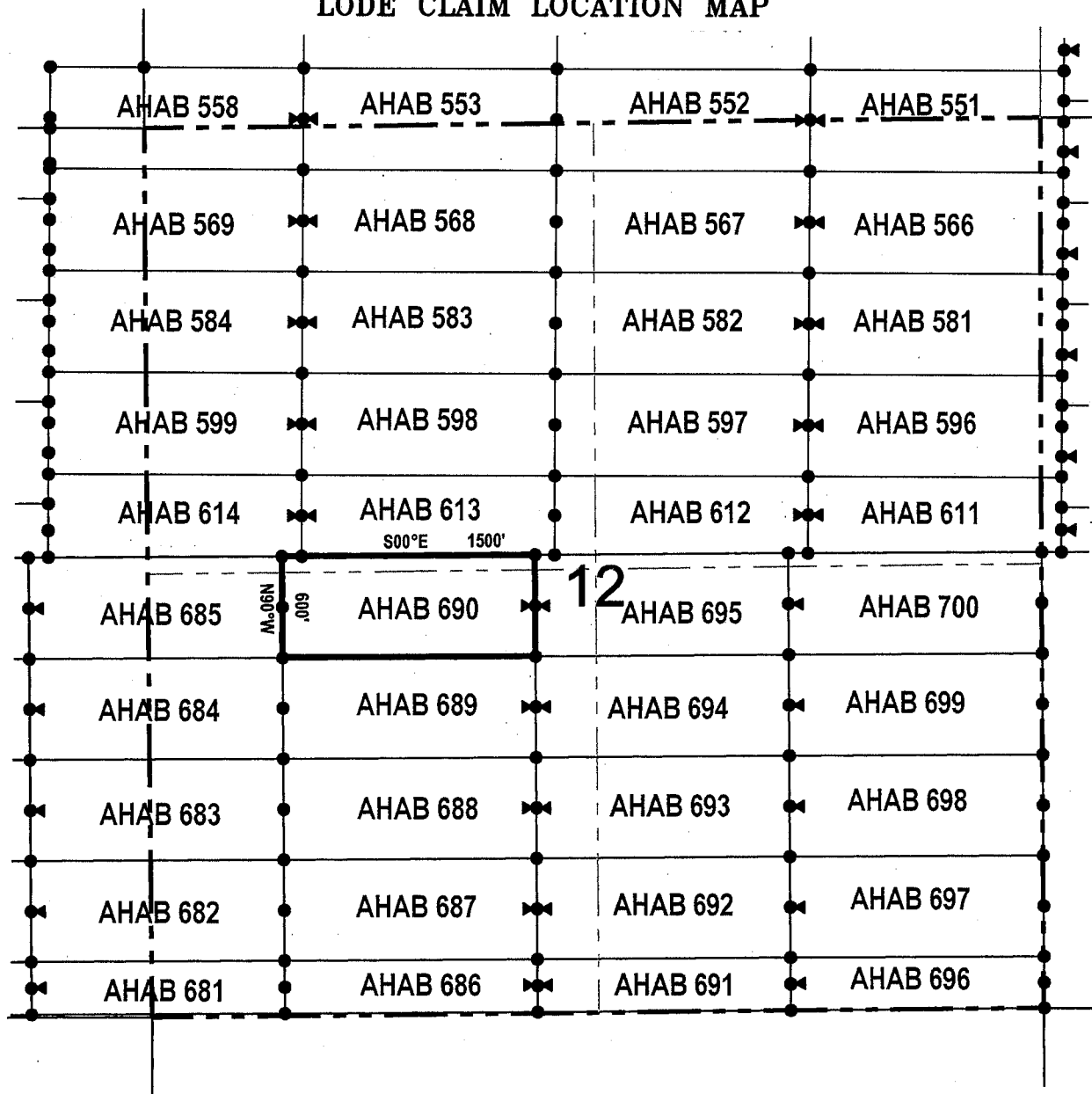
● Corner Posts    ▲ Location Monuments    Scale: 1"=1000'



1. The above map depicts the **AHAB 689** Lode Claim, which is located in the NE 1/4 and NW 1/4 of the SW 1/4 of Section 12, Township 5 South, Range 13 East, Gila & Salt River Base and Meridian, Pinal County, Arizona, Florence Mining District.
2. The type of corner and location monuments used are wood 2"x2"x48" posts and metal tags with location information written thereon.
3. The bearings and distances in degrees and feet between claim corners are as depicted on the above map.



## LODE CLAIM LOCATION MAP



AMC450111

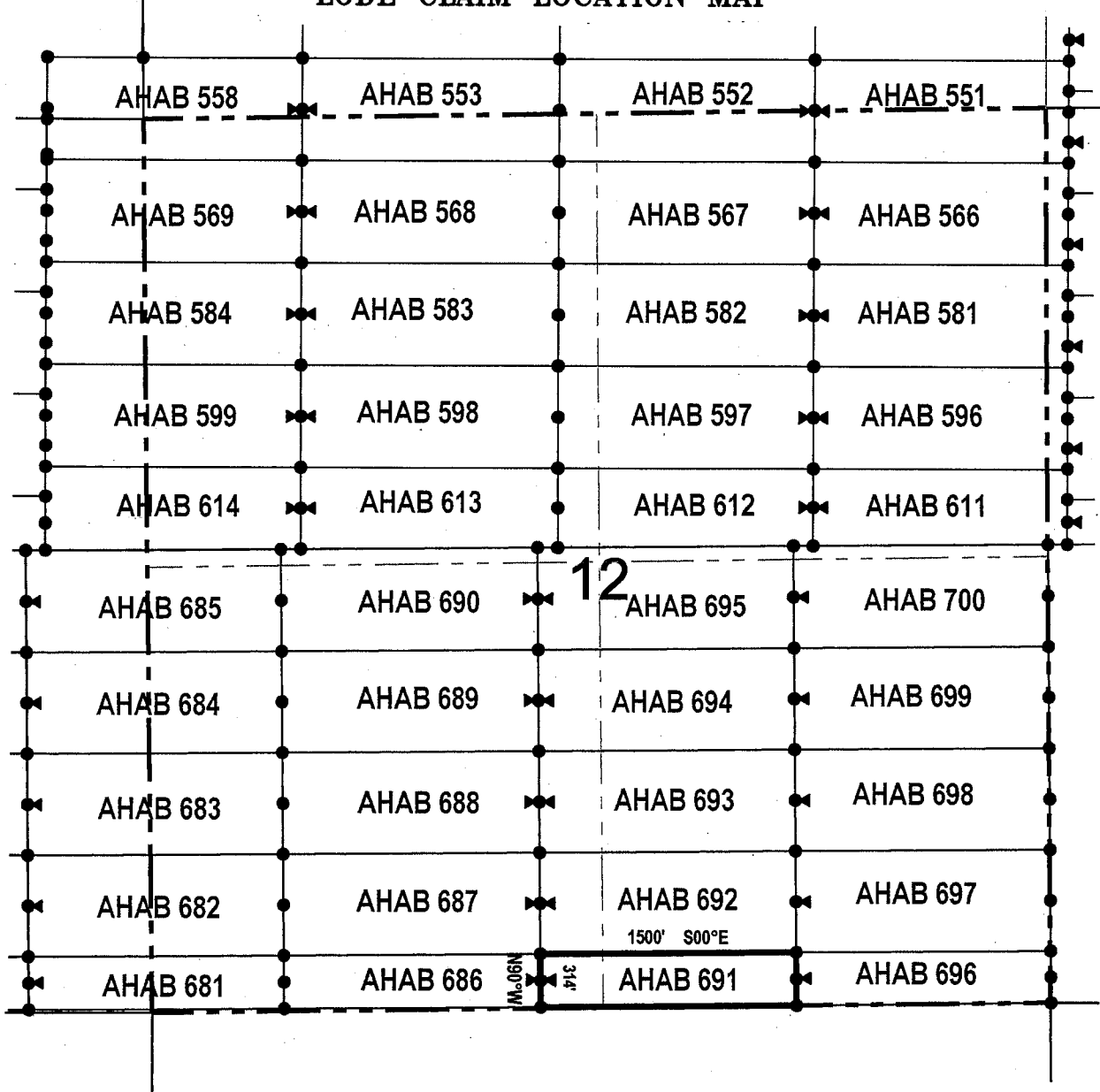
● Corner Posts    ▲ Location Monuments    Scale: 1"=1000'



1. The above map depicts the **AHAB 690** Lode Claim, which is located in the NE 1/4 and NW 1/4 of the SW 1/4, and SE 1/4 and SW 1/4 of the NW 1/4 of Section 12, Township 5 South, Range 13 East, Gila & Salt River Base and Meridian, Pinal County, Arizona, Florence Mining District.
2. The type of corner and location monuments used are wood 2"x2"x48" posts and metal tags with location information written thereon.
3. The bearings and distances in degrees and feet between claim corners are as depicted on the above map.



# LODE CLAIM LOCATION MAP



AMC450112

● Corner Posts    ▲ Location Monuments    Scale: 1"=1000'



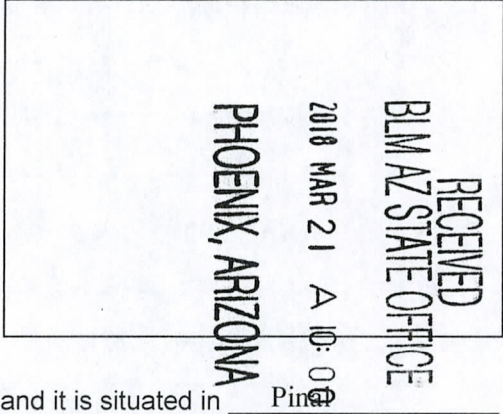
1. The above map depicts the **AHAB 691** Lode Claim, which is located in the SE 1/4 of the SW 1/4 and SW 1/4 and SE 1/4 of the SE 1/4 of Section 12, Township 5 South, Range 13 East, Gila & Salt River Base and Meridian, Pinal County, Arizona, Florence Mining District.
2. The type of corner and location monuments used are wood 2"x2"x48" posts and metal tags with location information written thereon.
3. The bearings and distances in degrees and feet between claim corners are as depicted on the above map.

When recorded return to:

Resolution Copper Mining LLC  
P.O. Box 1944  
Superior, AZ 85723

LOCATION NOTICE FOR LODE MINING CLAIM

NOTICE IS HEREBY GIVEN that the AHAB 692  
         lode mining claim has been located  
by Resolution Copper Mining LLC whose current mailing  
address is P.O. Box 1944  
Superior AZ 85273



The general course of this claim is          east / west          and it is situated in Pinal  
County, Arizona. This claim is 1500 feet in length and 600 feet in width. This claim runs  
from the location monument on which this location notice is posted approximately 10 feet in a  
westerly direction to the west end line and 1490 feet in a easterly direction to the  
east end line. This claim is marked by six monuments, one at each corner and one at the center of each  
end line of the claim.

The location monument on which this notice is posted is situated within Section 12, Township 5  
South, Range 12 East, Gila Salt River Base and Meridian, Arizona and this claim encompasses portions  
of the following quarter section (s), section (s), Township (s) and Range (s) SE 1/4 of the SW 1/4 and SW 1/4 of  
the SE 1/4 of Section 12, Township 5 South, Range 12 East, Gila & Salt River Base and Meridian, Pinal County, Arizona,  
Florence Mining District.

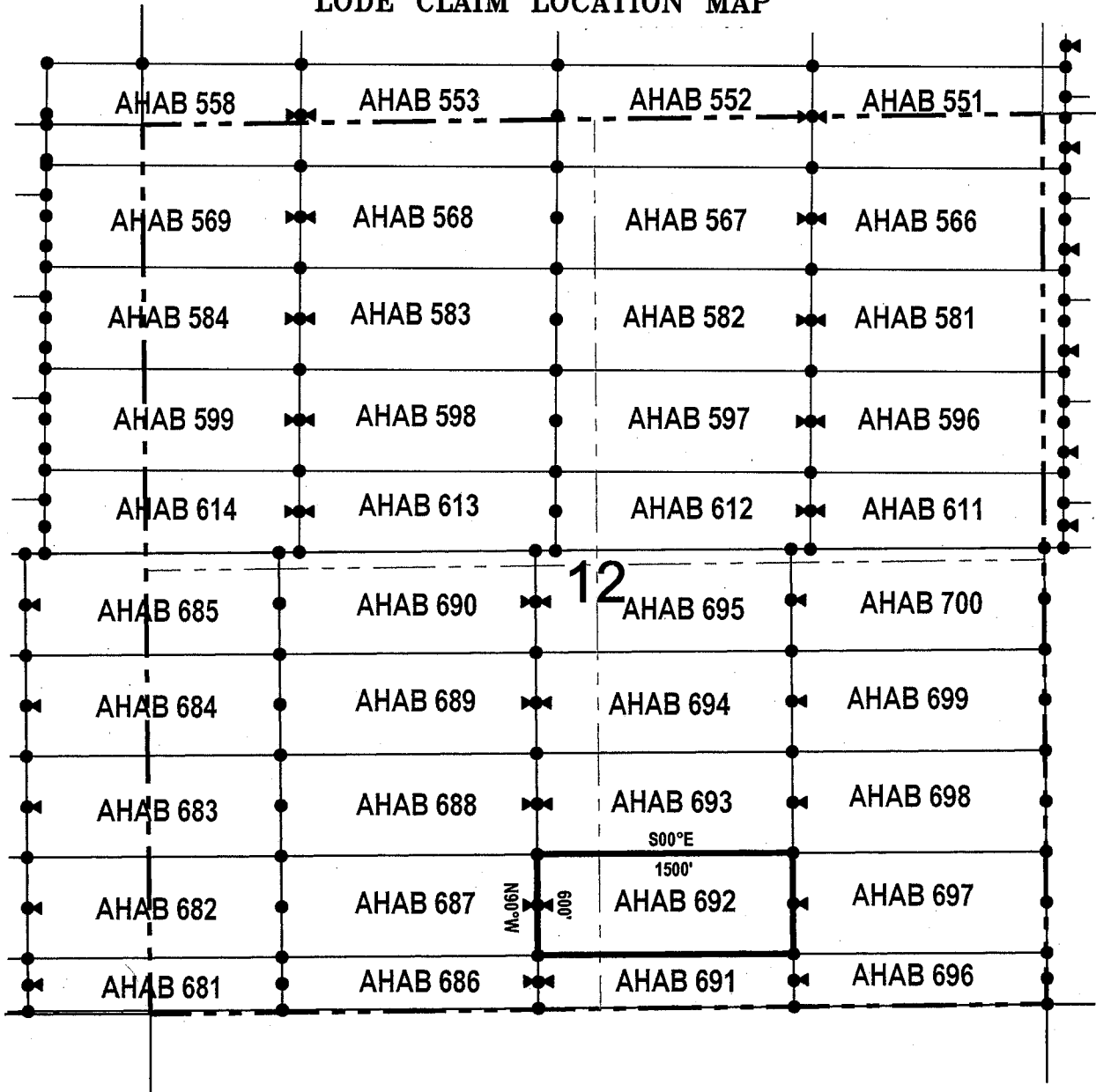
The locality of this claim with reference to some natural object or permanent monument and additional information  
(if any) concerning its locality are as follows: 10054 feet south and 1103 feet west of the southwest corner of  
Section 31, Township 4 South, Range 13 East, to the northeast corner of the claim.

DATED AND POSTED on the ground this 21st day of February, 2018

LOCATOR (s) Resolution Copper Mining LLC AGENT: T. Robert Breen /  
P.O. Box 1944  
Superior, Arizona 85273

AMC450113

# LODE CLAIM LOCATION MAP



AMC450113

● Corner Posts    ▲ Location Monuments    Scale: 1"=1000'

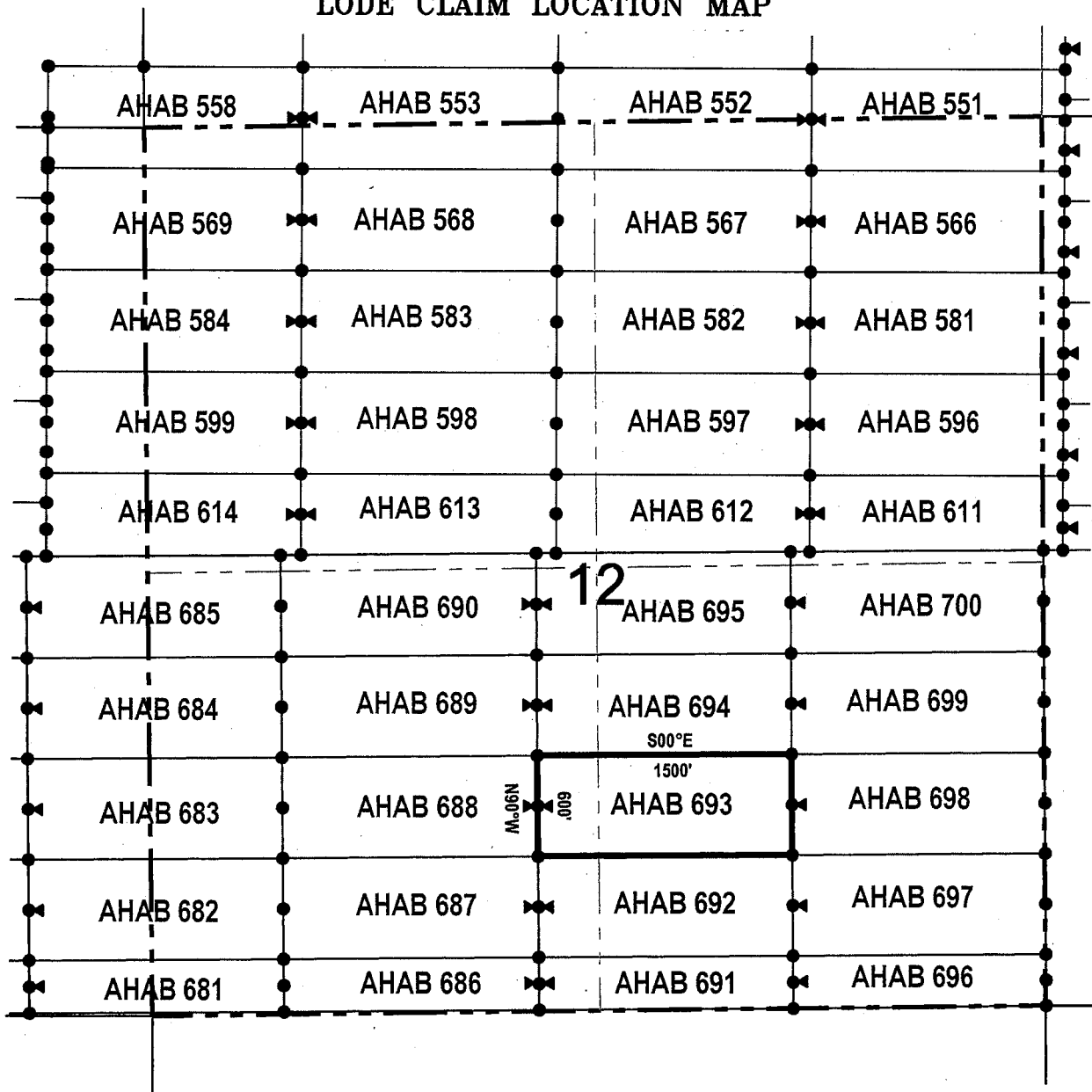


1. The above map depicts the **AHAB 692** Lode Claim, which is located in the SE 1/4 of the SW 1/4 and SW 1/4 of the SE 1/4 of Section 12, Township 5 South, Range 13 East, Gila & Salt River Base and Meridian, Pinal County, Arizona, Florence Mining District.
2. The type of corner and location monuments used are wood 2"x2"x48" posts and metal tags with location information written thereon.
3. The bearings and distances in degrees and feet between claim corners are as depicted on the above map.





## LODE CLAIM LOCATION MAP



AMC 450114

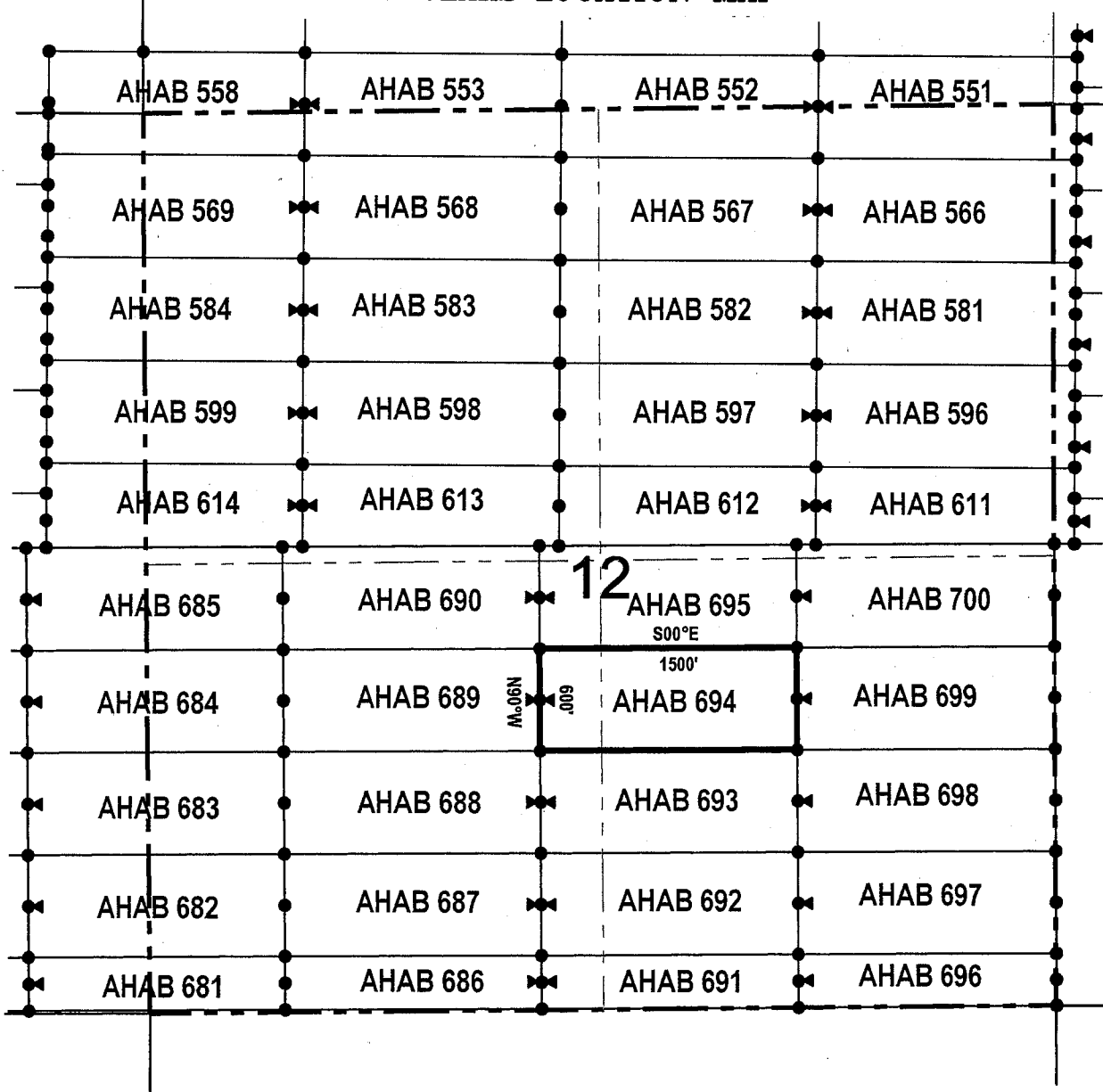
● Corner Posts    ▲ Location Monuments    Scale: 1"=1000'



1. The above map depicts the **AHAB 693** Lode Claim, which is located in the SE 1/4 and NE 1/4 of the SW 1/4, and SW 1/4 and NW 1/4 of the SE 1/4 of Section 12, Township 5 South, Range 13 East, Gila & Salt River Base and Meridian, Pinal County, Arizona, Florence Mining District.
2. The type of corner and location monuments used are wood 2"x2"x48" posts and metal tags with location information written thereon.
3. The bearings and distances in degrees and feet between claim corners are as depicted on the above map.



## LODE CLAIM LOCATION MAP



AMC450115

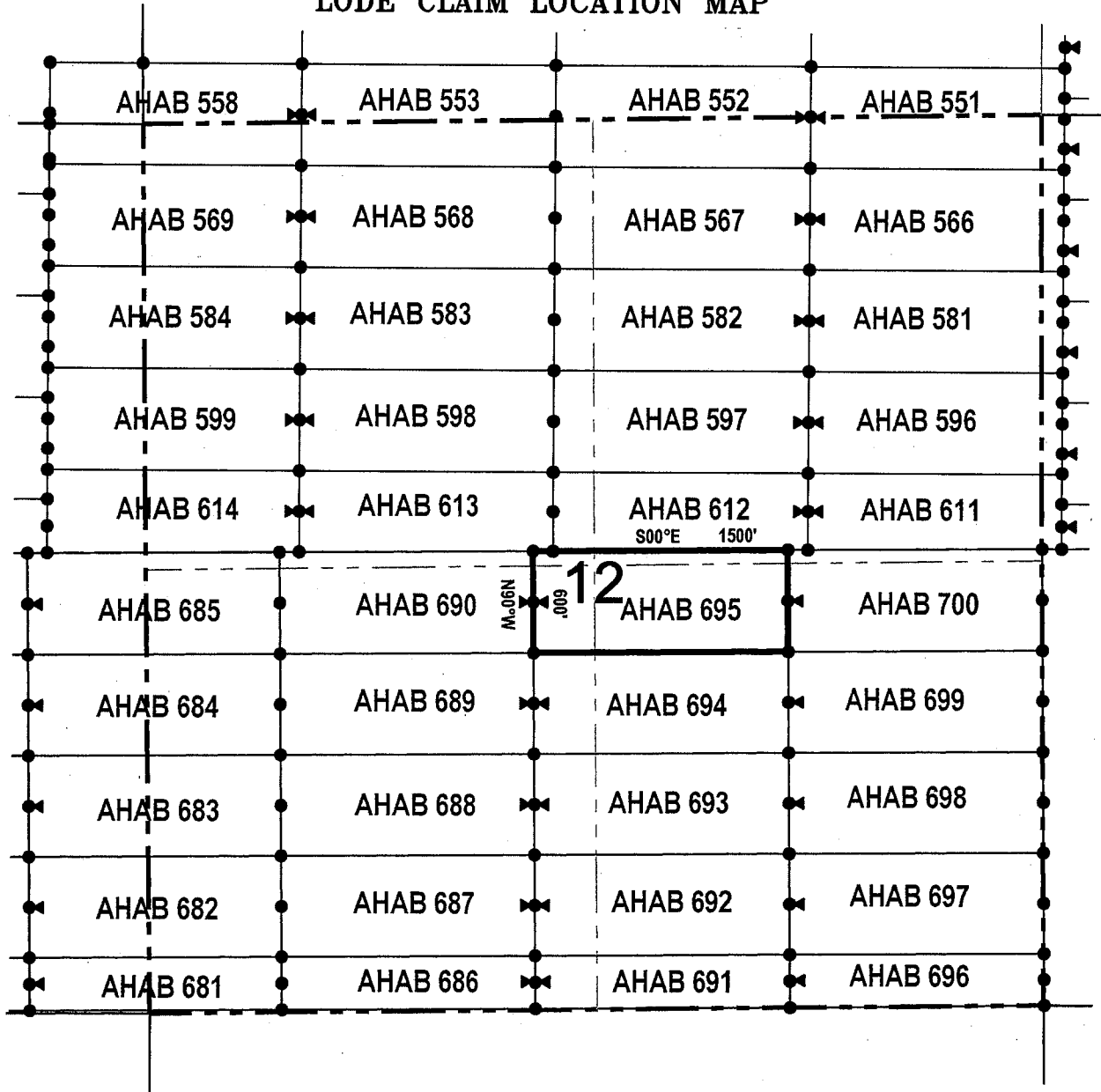
● Corner Posts    ▲ Location Monuments    Scale: 1"=1000'



1. The above map depicts the **AHAB 694** Lode Claim, which is located in the NE 1/4 of the SW 1/4 and NW 1/4 of the SE 1/4 of Section 12, Township 5 South, Range 13 East, Gila & Salt River Base and Meridian, Pinal County, Arizona, Florence Mining District.
2. The type of corner and location monuments used are wood 2"x2"x48" posts and metal tags with location information written thereon.
3. The bearings and distances in degrees and feet between claim corners are as depicted on the above map.



## LODE CLAIM LOCATION MAP



AMC450116

● Corner Posts    ▲ Location Monuments    Scale: 1"=1000'



1. The above map depicts the **AHAB 695** Lode Claim, which is located in the NE 1/4 of the SW 1/4, NW 1/4 of the SE 1/4, SW 1/4 of the NE 1/4 and SE 1/4 of the NW 1/4 of Section 12, Township 5 South, Range 13 East, Gila & Salt River Base and Meridian, Pinal County, Arizona, Florence Mining District.
2. The type of corner and location monuments used are wood 2"x2"x48" posts and metal tags with location information written thereon.
3. The bearings and distances in degrees and feet between claim corners are as depicted on the above map.

When recorded return to:

Resolution Copper Mining LLC  
P.O. Box 1944  
Superior, AZ 85723

**LOCATION NOTICE FOR LODE MINING CLAIM**

NOTICE IS HEREBY GIVEN that the AHAB 696  
 lode mining claim has been located  
by Resolution Copper Mining LLC whose current mailing  
address is P.O. Box 1944  
Superior AZ 85273

RECEIVED  
BLM AZ STATE OFFICE  
2018 MAR 21 A 10:00  
PHOENIX, ARIZONA

The general course of this claim is east / west and it is situated in Pinal  
County, Arizona. This claim is 1500 feet in length and 314 feet in width. This claim runs  
from the location monument on which this location notice is posted approximately 10 feet in a  
westerly direction to the west end line and 1490 feet in a easterly direction to the  
east end line. This claim is marked by six monuments, one at each corner and one at the center of each  
end line of the claim.

The location monument on which this notice is posted is situated within Section 12, Township 5  
South, Range 12 East, Gila Salt River Base and Meridian, Arizona and this claim encompasses portions  
of the following quarter section (s), section (s), Township (s) and Range (s) SW 1/4 and SE 1/4 of the SE 1/4 of  
Section 12, Township 5 South, Range 12 East, Gila & Salt River Base and Meridian, Pinal County, Arizona, Florence  
Mining District.

The locality of this claim with reference to some natural object or permanent monument and additional information  
(if any) concerning its locality are as follows: 10641 feet south and 402 feet east of the southwest corner of  
Section 31, Township 4 South, Range 13 East, to the northeast corner of the claim.

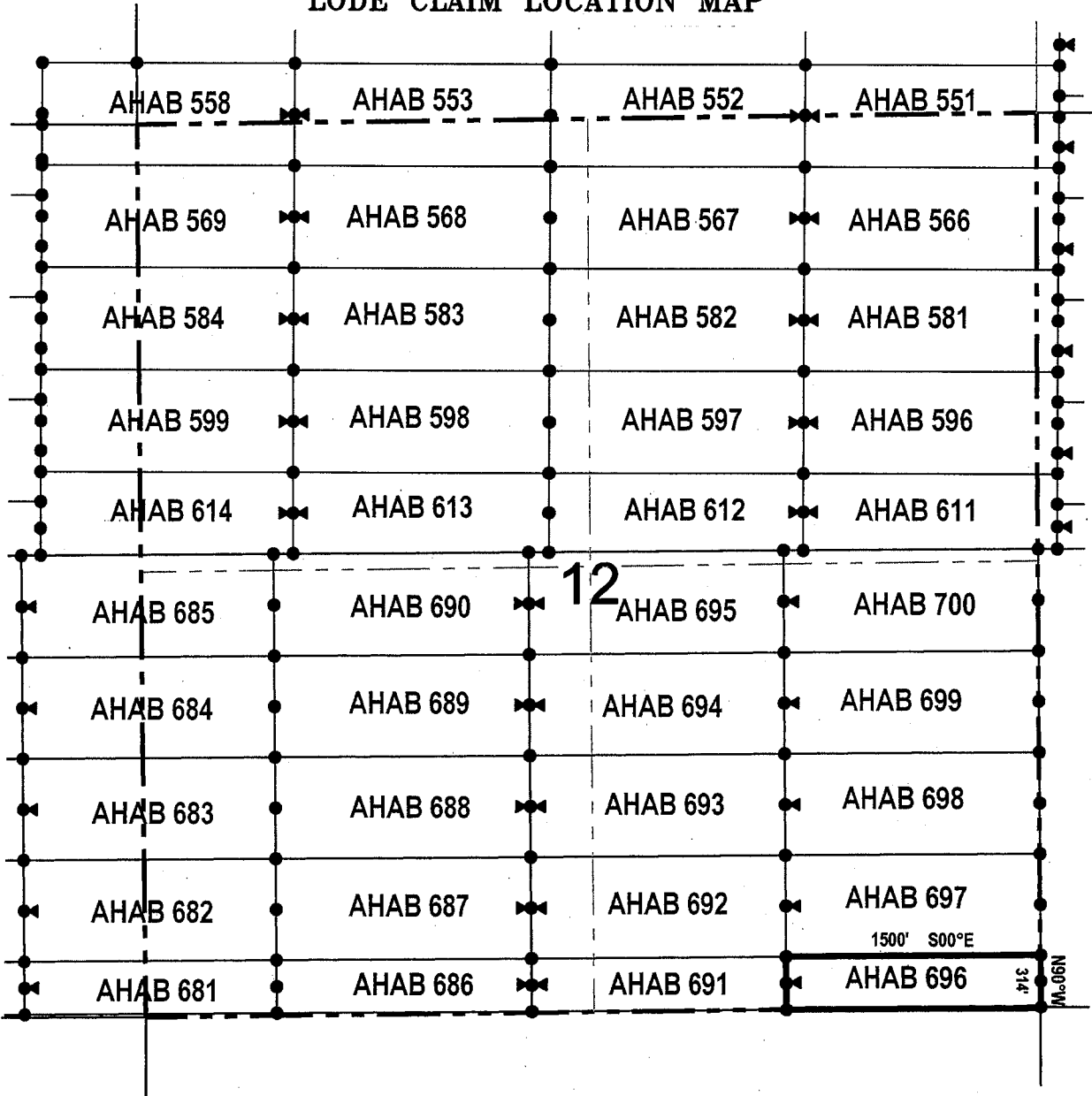
DATED AND POSTED on the ground this 21st day of February, 2018

LOCATOR (s) Resolution Copper Mining LLC AGENT: T. Robert Breen /  
P.O. Box 1944  
Superior, Arizona 85273



AMC450117

# LODE CLAIM LOCATION MAP



ANCU50117

● Corner Posts    ▲ Location Monuments    Scale: 1"=1000'

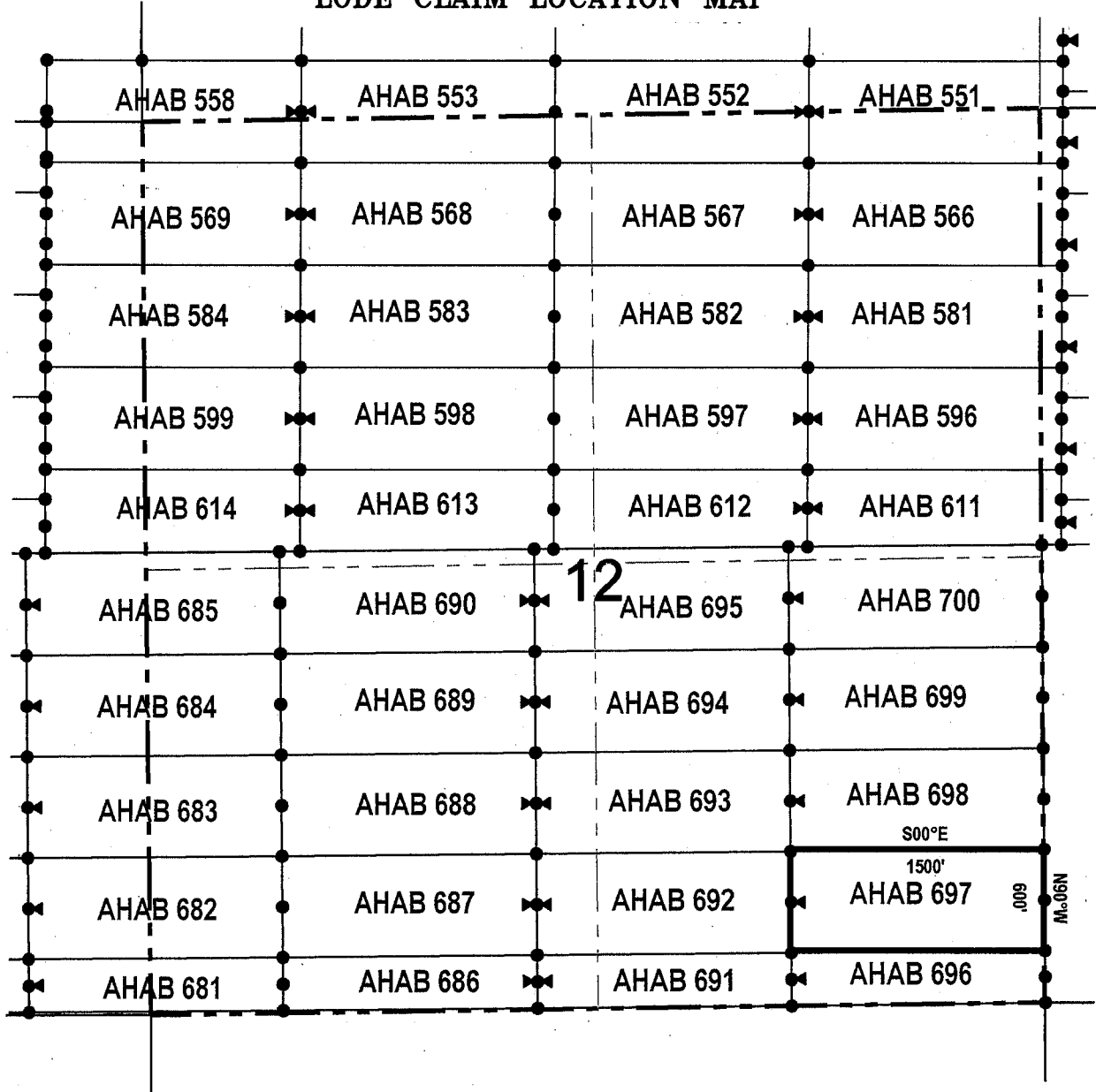


1. The above map depicts the **AHAB 696** Lode Claim, which is located in the SW 1/4 and SE 1/4 of the SE 1/4 of Section 12, Township 5 South, Range 13 East, Gila & Salt River Base and Meridian, Pinal County, Arizona, Florence Mining District.
2. The type of corner and location monuments used are wood 2"x2"x48" posts and metal tags with location information written thereon.
3. The bearings and distances in degrees and feet between claim corners are as depicted on the above map.





# LODE CLAIM LOCATION MAP



AMC450118

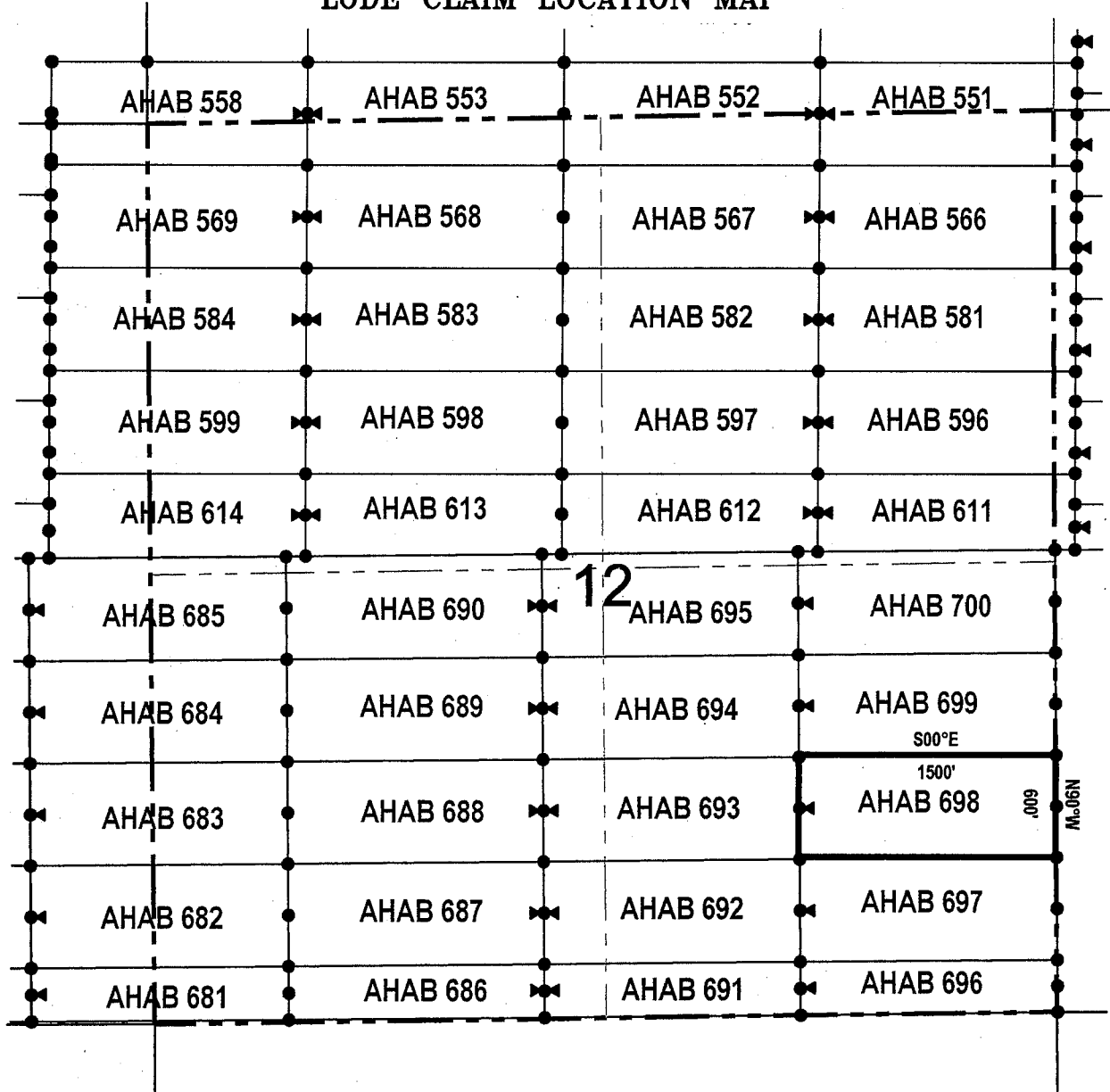
● Corner Posts    ▲ Location Monuments    Scale: 1"=1000'



1. The above map depicts the **AHAB 697** Lode Claim, which is located in the SW 1/4 and SE 1/4 of the SE 1/4 of Section 12, Township 5 South, Range 13 East, Gila & Salt River Base and Meridian, Pinal County, Arizona, Florence Mining District.
2. The type of corner and location monuments used are wood 2"x2"x48" posts and metal tags with location information written thereon.
3. The bearings and distances in degrees and feet between claim corners are as depicted on the above map.



## LODE CLAIM LOCATION MAP



AMC450119

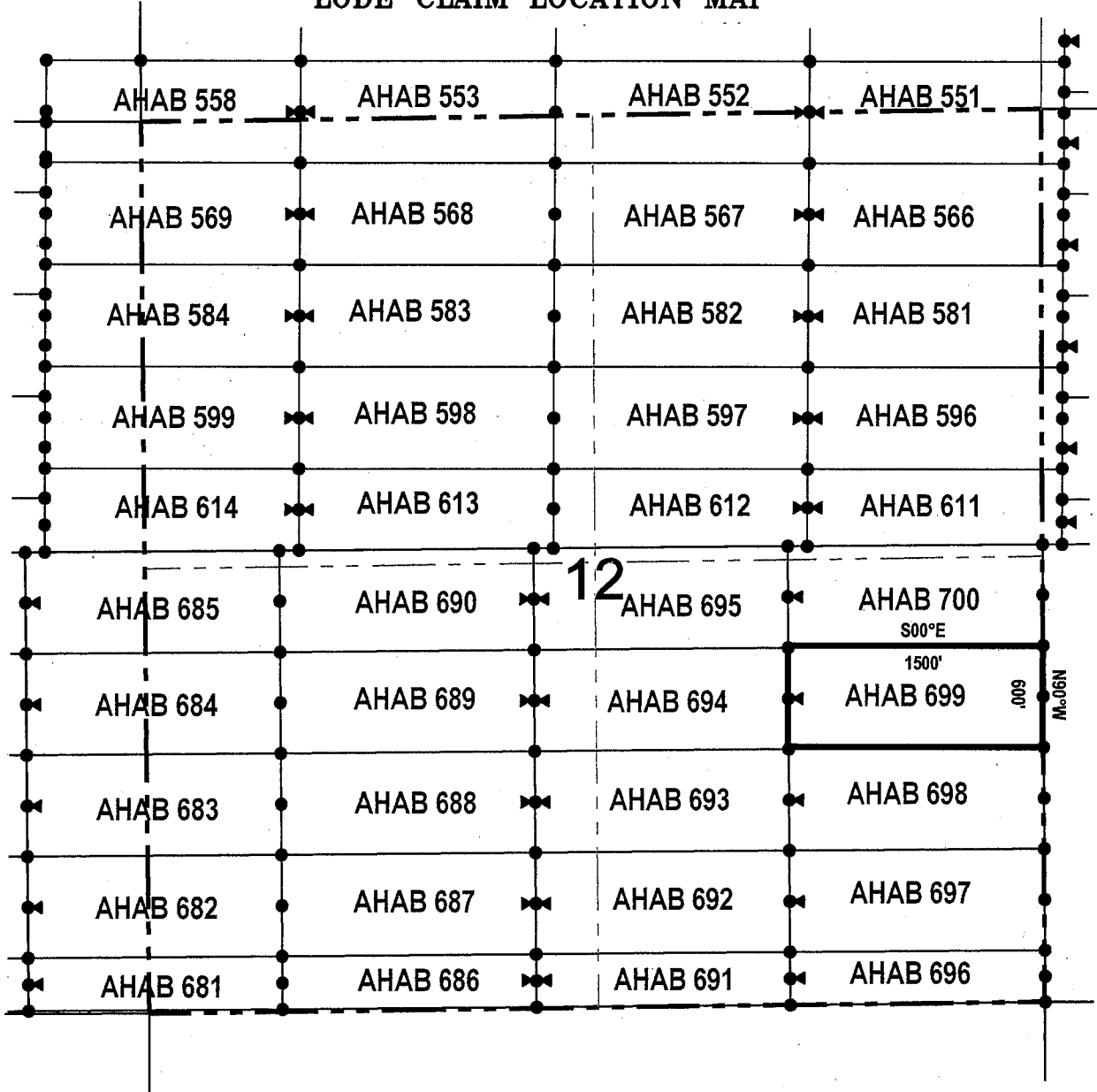
● Corner Posts    ▲ Location Monuments    Scale: 1"=1000'



1. The above map depicts the **AHAB 698** Lode Claim, which is located in the SW 1/4, SE 1/4, NE 1/4 and NW 1/4 of the SE 1/4 of Section 12, Township 5 South, Range 13 East, Gila & Salt River Base and Meridian, Pinal County, Arizona, Florence Mining District.
2. The type of corner and location monuments used are wood 2"x2"x48" posts and metal tags with location information written thereon.
3. The bearings and distances in degrees and feet between claim corners are as depicted on the above map.



# LODE CLAIM LOCATION MAP



AMC450120

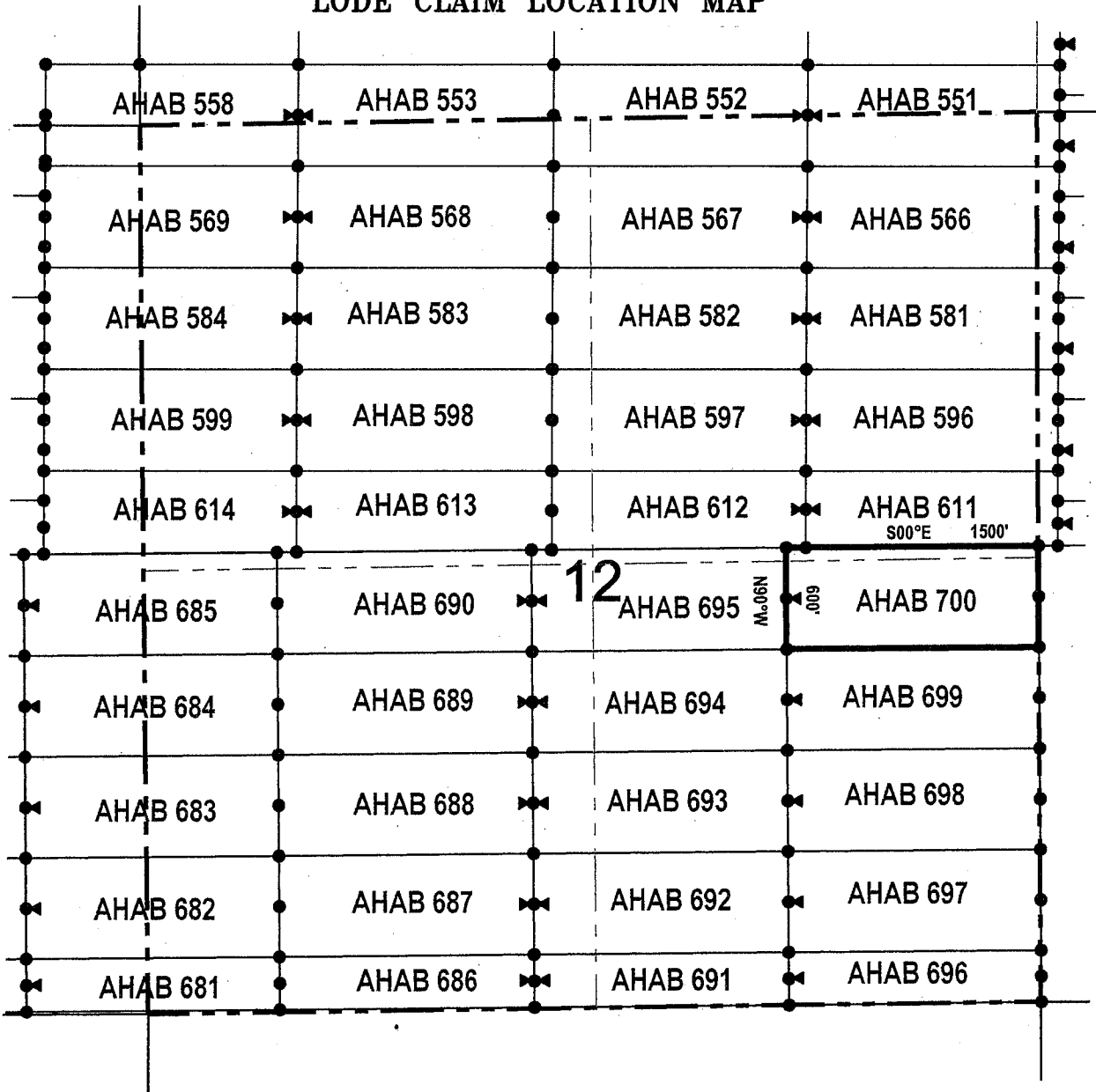
● Corner Posts    ▲ Location Monuments    Scale: 1"=1000'



1. The above map depicts the **AHAB 699** Lode Claim, which is located in the NW 1/4 and NE 1/4 of the SE 1/4 of Section 12, Township 5 South, Range 13 East, Gila & Salt River Base and Meridian, Pinal County, Arizona, Florence Mining District.
2. The type of corner and location monuments used are wood 2"x2"x48" posts and metal tags with location information written thereon.
3. The bearings and distances in degrees and feet between claim corners are as depicted on the above map.



# LODE CLAIM LOCATION MAP



AMC450121

● Corner Posts      ▲ Location Monuments      Scale: 1"=1000'



1. The above map depicts the **AHAB 700** Lode Claim, which is located in the NW 1/4 and NE 1/4 of the SE 1/4, and SE 1/4 and SW 1/4 of the NE 1/4 of Section 12, Township 5 South, Range 13 East, Gila & Salt River Base and Meridian, Pinal County, Arizona, Florence Mining District.
2. The type of corner and location monuments used are wood 2"x2"x48" posts and metal tags with location information written thereon.
3. The bearings and distances in degrees and feet between claim corners are as depicted on the above map.



Input Parameters for Geographic Report with Land

System Id = CR

Admin State = AZ

Geo State =

Casetype Begins With

Case Disp Txt = AUTHORIZED, CANCELLED, EXPIRED, PENDING, REJECTED, RELINQUISHED, VOID, WITHDRAWN

Mer Twp Rng = 14 0050S 0120E

Section = 010, 011, 012, 999

Mtrs =

Commodity =

Commodity Txt =

Pending Org =

Pend Org Decode =

Total Rows Returned: 0

RUN TIME: 09:43 AM

UNITED STATES DEPARTMENT OF INTERIOR  
BUREAU OF LAND MANAGEMENT  
GEOGRAPHIC REPORT WITH LAND  
Sorted by Serial Number

RUN DATE: 03/21/2018  
Page 1 of 1


Adm State: AZ

Serial Number: AZA 035242  
Total Case Acres: 3.520

<u>Casetype</u>	<u>Case Disp</u>				<u>Sect</u>	<u>Sur Typ</u>	<u>Sur Num</u>	<u>Suff</u>	<u>Subdivision</u>	<u>Act Pend</u>
285007	AUTHORIZED	14	0050S	0120E	012	ALIQ			E2NE;	Y

PINAL COUNTY  
SAFFORD FIELD OFFICE

TOWNSHIP 5 SOUTH RANGE 12 EAST OF THE GILA AND SALT RIVER MERIDIAN, ARIZONA  
AMC 450067 - 450121 Mineral claims AHAB 646 thru AHAB 700



CURRENT TO	TA	GSR Mer
9-11-2013	ACAD	T 5 S R 12 E

No remarks in the remarks column from T 5 S, R 12 E

**WARNING STATEMENT**  
This plot is the Bureau's Record of Title, and should be used only as a graphic display of the landowner survey data. Records hereon do not reflect title changes which may have been effected by lateral movements of rivers or other bodies of water. Refer to the cadastral surveys for official survey information.

